

NOTICE!!

These documents have been scanned!

Do not place un-scanned documents beneath this notice!

Do not remove this notice from this file!

GPO Jacket No. 560-102
Print Order 61540
Rise Business Services, LLC
Job=AZ15 4/30/2019



Box Number= AZ15009



Claim Begin-End: AMC443322-AMC443331

1 Initial Receipt



AZ15009-23

AMC450400-AMC453366

AMC #**DATE CLOSED****ADJ INITIAL**

REMARKS

[illegible]

United States Department of the Interior
Bureau of Land Management
 DIV OF LANDS, MINRLS & ENERGY
 ONE N CENTRAL AVE
 PHOENIX, AZ 85004 -4427
 Phone: 602-417-9200

Receipt

No: 3803292

Transaction #: 3910918	
Date of Transaction: 04/07/2017	
CUSTOMER:	
	GRE INC 2091 E MURRAY HOLLADAY RD STE 22E SALT LAKE CITY, UT 84117-5017 US

ENTERED
 APR 12 2017
 BY: *[Signature]*

LINE #	QTY	DESCRIPTION	REMARKS	UNIT PRICE	TOTAL
1	10.00	LOCATABLE MINERALS / MINING CLAIMS-NEW, UNADJUD, ONE OR MORE AUTH NOS / NEW MINING CLAIM PROCESSING FEE CASES: AMC443322/\$20.00, AMC443323/\$20.00, AMC443324/\$20.00, AMC443325/\$20.00, AMC443326/\$20.00, AMC443327/\$20.00, AMC443328/\$20.00, AMC443329/\$20.00, AMC443330/\$20.00, AMC443331/\$20.00		- n/a -	200.00
2	10.00	LOCATABLE MINERALS / MINING CLAIMS-NEW, UNADJUD, ONE OR MORE AUTH NOS / NEW MINING CLAIMS LOCATION FEE CASES: AMC443322/\$37.00, AMC443323/\$37.00, AMC443324/\$37.00, AMC443325/\$37.00, AMC443326/\$37.00, AMC443327/\$37.00, AMC443328/\$37.00, AMC443329/\$37.00, AMC443330/\$37.00, AMC443331/\$37.00		- n/a -	370.00
3	10.00	LOCATABLE MINERALS / MINING CLAIMS-NEW, UNADJUD, ONE OR MORE AUTH NOS / NEW MINING CLAIMS MAINTENANCE FEE CASES: AMC443322/\$155.00, AMC443323/\$155.00, AMC443324/\$155.00, AMC443325/\$155.00, AMC443326/\$155.00, AMC443327/\$155.00, AMC443328/\$155.00, AMC443329/\$155.00, AMC443330/\$155.00, AMC443331/\$155.00		- n/a -	1550.00
TOTAL:					\$2,120.00

PAYMENT INFORMATION			
1	AMOUNT:	2120.00	POSTMARKED: N/A

TYPE:	CHECK	RECEIVED:	04/06/2017
CHECK NO:	004008		
NAME:	GRE INC 2091 E MURRAY HOLLADAY RD STE 22E SALT LAKE CITY UT 84117-5017 US		

REMARKS

This receipt was generated by the automated BLM Collections and Billing System and is a paper representation of a portion of the official electronic record contained therein.


NOTICE!!

These documents have been scanned!

Do not place un-scanned documents beneath this notice!

Do not remove this notice from this file!

GPO Jacket No. 560-102
Print Order 61540
Rise Business Services, LLC
Job=AZ15 4/30/2019



Box Number= AZ15009




Claim Begin-End: AMC443322-AMC443331

2 Correspondence



AZ15009-23

AMC450400-AMC453366



United States Department of the Interior

BUREAU OF LAND MANAGEMENT

Arizona State Office

One North Central Avenue, Suite 800

Phoenix, Arizona 85004-4427

www.blm.gov/az/

DEC 13 2018



In Reply Refer To:

3830 (9200) PB

AMC443322

CERTIFIED MAIL - RETURN RECEIPT REQUESTED No. 9214 8901 9403 8376 0858 49

DECISION

DEBBIE BUTLER

1549 TREVORTON RD

COAL TOWNSHIP, PA 17866-7734

:
:
:

This decision affects those claims
shown in the block below.

AMC443322

AGATE AND PALM

MINING CLAIMS DECLARED FORFEITED

The mining claims listed above have been declared forfeited as of September 1, 2018, for failure to timely file the required maintenance fee payment or small miner's maintenance fee waiver (waiver).

Claimants are required to pay an annual non-refundable maintenance fee of \$155 per 20 acres or portion thereof, or submit a waiver, on or before September 1 of each year. These requirements were established by 30 U.S.C. 28f-1, as amended, and 43 CFR 3834 and 3835.

Our records do not show receipt of a maintenance fee payment or small miner waiver filed on or before the due date. Therefore, the claims listed above are forfeited.

Reclamation Requirements

This decision does not relieve you of the liability for reclamation of all areas disturbed by your activities on lands covered by the subject mining claim(s) and/or site(s). After you complete the reclamation, you must notify the authorized officer of the appropriate surface managing agency so that the authorized officer may conduct a final site inspection and determine whether you may be released from liability. If you fail to reclaim the land to the satisfaction of the authorized

officer, the surface management agency may cite you for noncompliance under its surface management regulations. For land administered by the Bureau of Land Management (BLM), if you fail to reclaim the land to the satisfaction of the authorized officer as required in 43 CFR Subpart 3809, the BLM will issue an order of noncompliance under 43 CFR 3809.601(a). If you fail to comply with the non-compliance order, BLM may take further action under 43 CFR 3809.604. Failure to conduct reclamation is a prohibited act that may subject you to criminal penalties. See 43 CFR 3809.605(h) and 43 CFR 3809.700.

Appeal Procedures

This decision may be appealed to the Interior Board of Land Appeals, Office of the Secretary, in accordance with the regulations contained in 43 CFR, Part 4, and the enclosed Form 1842-1. If an appeal is taken, your notice of appeal must be filed in this office (at the above address) within 30 days from receipt of this decision. The appellant has the burden of showing that the decision appealed from is in error.

If you wish to file a petition pursuant to regulation 43 CFR 4.21 (58 FR 4939, January 19, 1993) for a stay of the effectiveness of this decision during the time that your appeal is being reviewed by the Board, the petition for a stay must accompany your notice of appeal. A petition for a stay is required to show sufficient justification based on the standards listed below. Copies of the notice of appeal and petition for a stay **must** also be submitted to each party named in this decision and to the Interior Board of Land Appeals and to the appropriate Office of the Solicitor (see 43 CFR 4.413) at the same time the original documents are filed with this office. If you request a stay, you have the burden of proof to demonstrate that a stay should be granted.

Standards for Obtaining a Stay

Except as otherwise provided by law or other pertinent regulation, a petition for a stay of a decision pending appeal shall show sufficient justification based on the following standards:

- (1) The relative harm to the parties if the stay is granted or denied,
- (2) The likelihood of the appellant's success on the merits,
- (3) The likelihood of immediate and irreparable harm if the stay is not granted, and
- (4) Whether the public interest favors granting the stay.

Please include your AMC serial number(s) on all correspondence. If additional information is required, please call Pauline Brown at 602-417-9360.



Lucas Lucero
Deputy State Director
Lands, Minerals, and Energy Division

Enclosure

**Return address:**

US Department of the Interior
Bureau of Land Management
1 N Central Ave Ste 800
Phoenix, AZ 85004

Recipient address:


DEBBIE BUTLER
1549 TREVORTON RD
COAL TOWNSHIP PA 17866-7734

USPS CERTIFIED MAIL

9214 8901 9403 8376 0858 49

USPS Tracking Label Number: 9214 8901 9403 8376 0858 49

USPS Tracking History	Postal Facility	ZIP	Date	Time
PRE-SHIPMENT INFO SENT USPS AWAITS ITEM	PHOENIX,AZ	85004	12/13/2018	10:25
ORIGIN ACCEPTANCE	PHOENIX,AZ	85004	12/17/2018	22:26
PROCESSED THROUGH USPS FACILITY	PHOENIX,AZ	85026	12/17/2018	23:41
DEPART USPS FACILITY	PHOENIX,AZ	85026	12/18/2018	09:19
PROCESSED THROUGH USPS FACILITY	HARRISBURG,PA	17107	12/19/2018	11:00
PROCESSED THROUGH USPS FACILITY	HARRISBURG,PA	17107	12/20/2018	02:33
ARRIVAL AT UNIT	SHAMOKIN,PA	17872	12/21/2018	06:18
SORTING/PROCESSING COMPLETE	COAL TOWNSHIP,PA	17866	12/21/2018	08:56
OUT FOR DELIVERY	COAL TOWNSHIP,PA	17866	12/21/2018	09:06



United States Department of the Interior

BUREAU OF LAND MANAGEMENT

Arizona State Office

One North Central Avenue, Suite 800

Phoenix, Arizona 85004-4427

www.blm.gov/az/

DEC 15 2017



In Reply Refer To:

3830 (9200) RM

AMC437130, AMC437935, AMC440367, AMC440526, AMC441034, AMC442189, AMC443322

CERTIFIED MAIL - RETURN RECEIPT REQUESTED No. 7017 0190 0000 4056 5607

DECISION

GRE INC : This decision affects those claims shown
2091 E MURRAY HOLLADAY RD, STE 22 : in the block below.
SALT LAKE CITY, UT 84117-5174 :

AMC437130, AMC437935, AMC440367, AMC440368, AMC440539, AMC441034, AMC442189,
AMC443326, AMC443331

FESTERLING, MORNING STAR, RAWHIDE, RAWHIDE EXTENSION, MICA GIANT, BULL
CANYON, BLACK MOUNTAIN, COPPER QUEEN, TEXAS QUEEN

MINING CLAIMS DECLARED FORFEITED

The mining claims listed above have been declared forfeited as of September 1, 2017, for failure to timely file the required maintenance fee payment or small miner's maintenance fee waiver (waiver).

Claimants are required to pay an annual non-refundable maintenance fee of \$155 per 20 acres or portion thereof, or submit a waiver, on or before September 1 of each year. These requirements were established by 30 U.S.C. 28f-1, as amended, and 43 CFR 3834 and 3835.

Our records do not show receipt of a maintenance fee payment or small miner waiver filed on or before the due date. Therefore, the claims listed above are forfeited.

Reclamation Requirements

This decision does not relieve you of the liability for reclamation of all areas disturbed by your activities on lands covered by the subject mining claim(s) and/or site(s). After you complete the reclamation, you must notify the authorized officer of the appropriate surface managing agency so that the authorized officer may conduct a final site inspection and determine whether you may be released from liability. If you fail to reclaim the land to the satisfaction of the authorized officer, the surface management agency may cite you for noncompliance under its surface management regulations. For land administered by the Bureau of Land Management (BLM), if you fail to

2

reclaim the land to the satisfaction of the authorized officer as required in 43 CFR Subpart 3809, BLM will issue an order of noncompliance under 43 CFR 3809.601(a). If you fail to comply with the non-compliance order, BLM may take further action under 43 CFR 3809.604. Failure to conduct reclamation is a prohibited act that may subject you to criminal penalties. See 43 CFR 3809.605(h) and 43 CFR 3809.700.

Appeal Procedures

This decision may be appealed to the Interior Board of Land Appeals, Office of the Secretary, in accordance with the regulations contained in 43 CFR, Part 4, and the enclosed Form 1842-1. If an appeal is taken, your notice of appeal must be filed in this office (at the above address) within 30 days from receipt of this decision. The appellant has the burden of showing that the decision appealed from is in error.


If you wish to file a petition pursuant to regulation 43 CFR 4.21 (58 FR 4939, January 19, 1993) for a stay of the effectiveness of this decision during the time that your appeal is being reviewed by the Board, the petition for a stay must accompany your notice of appeal. A petition for a stay is required to show sufficient justification based on the standards listed below. Copies of the notice of appeal and petition for a stay **must** also be submitted to each party named in this decision and to the Interior Board of Land Appeals and to the appropriate Office of the Solicitor (see 43 CFR 4.413) at the same time the original documents are filed with this office. If you request a stay, you have the burden of proof to demonstrate that a stay should be granted.

Standards for Obtaining a Stay

Except as otherwise provided by law or other pertinent regulation, a petition for a stay of a decision pending appeal shall show sufficient justification based on the following standards:

- (1) The relative harm to the parties if the stay is granted or denied,
- (2) The likelihood of the appellant's success on the merits,
- (3) The likelihood of immediate and irreparable harm if the stay is not granted, and
- (4) Whether the public interest favors granting the stay.

Please include your AMC serial number(s) on all correspondence. If additional information is required, please call RéAnn Myers at 602-417-9413.



Lucas Lucero
Deputy State Director
Lands, Minerals, and Energy Division


Enclosure

SENDER: COMPLETE THIS SECTION

- Complete items 1, 2, and 3.
- Print your name and address on the reverse so that we can return the card to you.
- Attach this card to the back of the mailpiece, or on the front if space permits.

1. Article Addressed to:

GRE INC
2091 E MURRAY HOLLADAY RD, STE 22
SALT LAKE CITY, UT 84117-5174
9200 RM AMC437130, AMC437935, AMC440367,
AMC440526, AMC441034, AMC442189,
AMC443322



9590 9402 2630 6336 1245 30

2 Article Number (Transfer from service label)

7017 0190 0000 4056 5607

PS Form 3811, July 2015 PSN 7530-02-000-9053

COMPLETE THIS SECTION ON DELIVERY

A. Signature

X *[Signature]*

☐ Agent
☐ Addressee

B. Received by (Printed Name)

C. Date of Delivery

1-2-17


D. Is delivery address different from item 1? ☐ Yes
If YES, enter delivery address below: ☐ No

3. Service Type

- ☐ Adult Signature
- ☐ Adult Signature Restricted Delivery
- ☒ Certified Mail®
- ☐ Certified Mail Restricted Delivery
- ☐ Collect on Delivery
- ☐ Collect on Delivery Restricted Delivery
- ☐ Insured Mail
- ☐ Mail Restricted Delivery (500)
- ☐ Priority Mail Express®
- ☐ Registered Mail™
- ☐ Registered Mail Restricted Delivery
- ☐ Return Receipt for Merchandise
- ☐ Signature Confirmation™
- ☐ Signature Confirmation Restricted Delivery

Domestic Return Receipt

USPS TRACKING #



9590 9402 2630 6336 1245 30

United States
Postal Service

RECEIVED
BLM ARIZONA OFFICE


2018 JAN 10 P 3:24
PHOENIX, AZ


Sender: Please print your name, address, and ZIP+4® in this box*

U.S. DEPARTMENT OF THE INTERIOR
BUREAU OF LAND MANAGEMENT
ARIZONA STATE OFFICE
ONE NORTH CENTRAL AVENUE, SUITE 800
PHOENIX, AZ 85004-4427

First-Class
Postage
USPS
Permit No. G-10

1-442700





GOLD RUSH

EXPEDITIONS

GRE, Inc.
331 S. Rio Grande Street
Suite #201
SLC, UT 84101

Arizona BLM

Re: Change of Address

Dear Arizona BLM,

Please make a note that GRE Inc. Office has moved. Please change our address to the following

GRE, Inc.
331 S. Rio Grande Street
Suite #201
SLC, UT 84101

We have the following claims

FESTERLING, AMC437130
HILLTOP, AMC437134
MORNING STAR, AMC437935
BLACK GOLD, AMC438326
FLAG, AMC439949
C.O.D., AMC440223
ARIZONA RAND, AMC440245
RAWHIDE, AMC440367
RAWHIDE EXTENSION, AMC440368
GIBSON EXTENSION, AMC440532
HOSEY, AMC440534
JIMMIE, AMC440536
LUCKY BOY, AMC440538
MICA GIANT, AMC440539
NEW STANDARD, AMC440540
NEW STANDARD EXT, AMC440541

437130

437132

437935

438326

11/15/2017

439949

440223

440245

440367

440526

440552

441034

441153

442189

443322


PHOENIX, ARIZONA

2017 NOV 20 P 2:31

RECEIVED
BLM AZ STATE OFFICE

443510

444671




GOLD RUSH

GRE Inc.
331 S. RIO GRANDE ST
SUITE #201
SLC, UT 84101

Arizona BLM
Attn: Cashier
One N. Central Ave., Ste. 800
Phoenix, AZ 85004



RECEIVED
BLM STATE OFFICE
2011 NOV 20 P 2:31
PHOENIX, ARIZONA



GOLD RUSH EXPEDITIONS

ST LOUIS, AMC440544
TELLURIDE CHIEF, AMC440545
TWILIGHT ZONE, AMC440547
VERDE COMBINATION, AMC440548
YELLOW BREAST, AMC440549
GOLDEN BELT, AMC440552
GOLDEN TURKEY, AMC440553
BULL CANYON, AMC441034
APEX, AMC441153
GREEN STREAK, AMC441154
TALLEY, AMC441155
BLACK MOUNTAIN, AMC442189
CARMELITA, AMC442190
FOUR PEAKS, AMC442191
FOUR PEAKS EXT, AMC442192
GREAT BEAR, AMC442193
JASPER, AMC442194
AGATE AND PALM, AMC443322
ALASKAN, AMC443323
ARRASTRA, AMC443324
ARRASTRA, AMC443325
COPPER QUEEN, AMC443326
PLAMOSA, AMC443330
TEXAS QUEEN, AMC443331
AMBASSADOR, AMC443510
RADIO, AMC443511
UNITED STATES, AMC443512
CARMELITA 1, AMC444671
CARMELITA 2, AMC444672

Thank you for your time and efforts.

Sincerely,

GRE Accounting
385-218-2138
accounting@goldrushexpeditions.com
www.goldrushexpeditions.com

RECEIVED
BLM AZ STATE OFFICE
2011 NOV 20 P 2:31
PHOENIX, ARIZONA

NOTICE!!

These documents have been scanned!

Do not place un-scanned documents beneath this notice!

Do not remove this notice from this file!

GPO Jacket No. 560-102
Print Order 61540
Rise Business Services, LLC
Job=AZ15 4/30/2019



Box Number= AZ15009




Claim Begin-End: AMC443322-AMC443331

3 Transfers



AZ15009-23

AMC450400-AMC453366



GOLD RUSH
EXPEDITIONS

When Recorded Mail To:

GRE Inc

331 S. Rio Grande Street

Suite #201

SLC, UT 84101

Quit Claim Deed

Quit Claim Deed Exempt Per ARS 11-1134 A6

THE GRANTOR(S): GRE, Inc., of the City of Salt Lake, County of Salt Lake, State of Utah, 84101

For and in consideration of monetary compensation, do CONVEY and QUIT CLAIM to:

THE GRANTEE(S):

- D. Steffes Construction of 8218 Barnsley Ave, in the city Westchester, county of Los Angeles, state of CA 90045,

In the form of Sole Ownership, all interest in the following described Mining Claim Property(s) situated in the County of La Paz, in the State of Arizona, to wit:

- Plamosa, AMC #443330 Located in Section. 14, Township 3N, Range 18W

Hereby releasing and waiving all rights under and by virtue of the Mining and Location laws of the State of Arizona.

Dated this 10th day of January, 2019

Signature(s) of Grantor(s):

JESSICA SHUMAN GRE, Inc Representative

Name & Address of Preparer: JESSICA SHUMAN, an Agent for GRE, Inc. –
331 S. Rio Grande Street, Suite #201, SLC, UT 84101

SIGNED Jessica Shuman
Signature of Claim owner's agent JESSICA SHUMAN


BY JESSICA SHUMAN
Printed name of Claim owner's agent
STATE OF UTAH

COUNTY OF SALT LAKE


On the 10th day of January, 2019, JESSICA SHUMAN did personally appear before me, the Undersigned notary public in and for the County of Salt Lake, in said State of Utah, Who acknowledged to me that he/she signed it freely and voluntarily for the purposes therein mentioned.

Parker C. Steck
Notary Public of Salt Lake County, Utah

My commission expires on: Nov 5th 2019



PARKER C. STECK
Notary Public State of Utah
My Commission Expires on:
November 5, 2019
Comm. Number: 686065



443322

PHOENIX, ARIZONA

2019 JAN 28 P 12:22

RECEIVED
BLM AZ STATE OFFICE

4360347

1/10/2019

RECEIVED
BLM AZ STATE OFFICE

2019 JAN 28 P 12:21

PHOENIX, ARIZONA

GRE, Inc.
331 S. Rio Grande Street
Suite #201
SLC, UT 84101

Arizona BLM

Re: 1 Quit Claim Deed

Dear Arizona BLM Cashier,

Please find enclosed 1 Quit Claim Deed (s) for filing. I understand there is a fee for recording this documents. Please find a check addressed to the BLM for these fees. Please send the recorded documents back to GRE, Inc.

Thank you for your time and efforts.

Sincerely,

GRE Accounting
385-218-2138
accounting@goldrushexpeditions.com
www.goldrushexpeditions.com

GRE Inc

331 S. Rio Grande St #201

SLC, UT 84101



SAT 12 JAN 2019 AM

Arizona BLM

Attn: Cashier

One N. Central Ave., Ste. 800

Phoenix, AZ 85004

RECEIVED
BLM AZ STATE OFFICE

2019 JAN 28 P 12:21

PHOENIX, ARIZONA

United States Department of the Interior
Bureau of Land Management
DIV OF LANDS, MINRLS & ENERGY
ONE N CENTRAL AVE
PHOENIX, AZ 85004 -4427
Phone: 602-417-9200

Receipt

No: 4360347


Transaction #: 4477469	
Date of Transaction: 01/31/2019	
CUSTOMER:	
	GRE INC 331 S RIO GRANDE ST STE 201 SALT LAKE CITY,UT 84101-1136 US

LINE #	QTY	DESCRIPTION	REMARKS	UNIT PRICE	TOTAL
1	1.00	LOCATABLE MINERALS / MINING CLAIMS- NOT NEW-UNADJUD,ONE AUTH NO. ONLY / MINING CLAIM MONEY RECEIVED CASES: AMC443330/\$15.00	TRF (1)	- n/a -	15.00
TOTAL:					\$15.00

PAYMENT INFORMATION				
1	AMOUNT:	15.00	POSTMARKED:	N/A
	TYPE:	CHECK	RECEIVED:	01/28/2019
	CHECK NO:	004652		
	NAME:	GRE INC 2091 E MURRAY HOLLADAY RD STE 22E SALT LAKE CITY UT 84117 US		

REMARKS

This receipt was generated by the automated BLM Collections and Billing System and is a paper representation of a portion of the official electronic record contained therein.



GOLD RUSH
EXPEDITIONS

When Recorded Mail To:
GRE Inc
2091 E Murray Holladay Road
Suite 22E
SLC, UT 84117

RECEIVED
BLM AZ STATE OFFICE
2017 OCT -2 P 3:12
PHOENIX, ARIZONA

Quit Claim Deed

Quit Claim Deed Exempt Per ARS 11-1134 A6

THE GRANTOR(S): GRE, Inc., of the City of Salt Lake, County of Salt Lake, State of Utah, 84117

For and in consideration \$3,651 (Three Thousand Six Hundred Fifty One Dollars and Zero Cents), do CONVEY and QUIT CLAIM to:

THE GRANTEE(S):

- Frederick Lynn Futch of 243 NW Sparr LN, in the city Lake City, county of Columbia, state of FL 32055,

In the form of Sole Ownership, all interest in the following described Mining Claim Property(s) situated in the County of Mohave, in the State of Arizona, to wit:

- Gold Range, AMC #443327 Located in sec. 9, Township 19N, Range 20W

Hereby releasing and waiving all rights under and by virtue of the Mining and Location laws of the State of Arizona.

Dated this 29 day of September, 2017

Signature(s) of Grantor(s):

Jessica Shuman GRE, Inc. Representative

Name & Address of Preparer: Crystal Sutton, an Agent for GRE, Inc. -
2091 E. Murray Holladay Road #22E- SLC, Utah 84117

SIGNED
Signature of Claim owner's agent Jessica Shuman



BY Jessica Shuman
Printed name of Claim owner's agent

STATE OF UTAH
COUNTY OF SALT LAKE

On the 29 day of September, 2017, Jessica Shuman did personally appear before me, the Undersigned notary public in and for the County of Salt Lake, in said State of Utah, Who acknowledged to me that he/she signed it freely and voluntarily for the purposes therein mentioned?

Notary Public of Salt Lake County, Utah

My commission expires on:



#398900



9/29/2017

GRE, Inc.
2091 E. Murray Holladay Road
Suite #22E
SLC, UT 84117

ARIZONA BLM

Re: ONE QUIT CLAIM DEED(s)

Dear ARIZONA BLM Cashier,

Please find enclosed ONE QUIT CLAIM DEED (s) for filing. I understand there is a fee for recording each of these documents. I have enclosed a check for the fees. Please apply the appropriate amount owed for filing fees and send a receipt with the recorded documents.


I have also enclosed a postage paid envelope for the document(s) to be returned.

Thank you for your time and efforts.

Sincerely,

GRE Accounting
385-218-2138
accounting@goldrushexpeditions.com
www.goldrushexpeditions.com

RECEIVED
BLM AZ STATE OFFICE
2017 OCT -2 P 3:12
PHOENIX, ARIZONA
RUSH



GOLD RUSH

EXPEDITIONS

2091 E. MURRAY HOLLADAY RD, STE. 22E

SALT LAKE CITY, UTAH 84117

RECEIVED
BLM AZ STATE OFFICE

2017 OCT -2 P 3:12

PHOENIX, ARIZONA

Arizona BLM
Attn: Cashier
One N. Central Ave., Ste. 800
Phoenix, AZ 85004

Thank
you

Salt Lake UT 841

FRI 29 SEP 2017 PM



\$1.190 US POSTAGE
FIRST CLASS
06230008031348
FROM 84117

United States Department of the Interior
Bureau of Land Management
DIV OF LANDS, MINRLS & ENERGY
ONE N CENTRAL AVE
PHOENIX, AZ 85004 -4427
Phone: 602-417-9200

Receipt

No: 3989002


Transaction #: 4099259	
Date of Transaction: 10/03/2017	
CUSTOMER:	
	GRE INC 2091 E MURRAY HOLLADAY RD STE SALT LAKE CITY, UT 84117-5174 US

LINE #	QTY	DESCRIPTION	REMARKS	UNIT PRICE	TOTAL
1	1.00	LOCATABLE MINERALS / MINING CLAIMS- NOT NEW-UNADJUD, ONE AUTH NO. ONLY / MINING CLAIM MONEY RECEIVED CASES: AMC443327/\$10.00	TRF/1	- n/a -	10.00
TOTAL:					\$10.00

PAYMENT INFORMATION				
1	AMOUNT:	10.00	POSTMARKED:	N/A
	TYPE:	CHECK	RECEIVED:	10/02/2017
	CHECK NO:	004289		
	NAME:	GRE INC 2091 E MURRAY HOLLADAY RD STE SALT LAKE CITY UT 84117-5174 US		

REMARKS

This receipt was generated by the automated BLM Collections and Billing System and is a paper representation of a portion of the official electronic record contained therein.



GOLD RUSH
EXPEDITIONS

When Recorded Mail To:
GRE Inc
331 S. Rio Grande Street
Suite #201
SLC, UT 84101

RECEIVED
CLM & REG. OFFICE
2018 FEB -5 P 1:49
PHOENIX, ARIZONA

Quit Claim Deed

Quit Claim Deed Exempt Per ARS 11-1134 A6

THE GRANTOR(S): GRE, Inc., of the City of Salt Lake, County of Salt Lake, State of Utah, 84101

For and in consideration \$9,597.25 (Nine thousand five hundred ninety-seven dollars and twenty-five Cents), do
CONVEY and QUIT CLAIM to:

THE GRANTEE(S):

- Richard Duke of 5768 Chesterville Road, in the city Tupelo, county of Lee, state of MS 38801,

In the form of Sole Ownership, all interest in the following described Mining Claim Property(s) situated in the
County of Mohave, in the State of Arizona, to wit:

- Arrastra Lode, AMC #443325 Located in Section 9, Township 13N, Range 11W
- Arrastra Placer, AMC#443324 Located in Section 9, Township 13N Range 11W

Hereby releasing and waiving all rights under and by virtue of the Mining and Location laws of the State of
Arizona.

Dated this 29th day of January, 2018

Signature(s) of Grantor(s):

JESSICA SHUMAN GRE, Inc. Representative

Name & Address of Preparer: JESSICA SHUMAN, an Agent for GRE, Inc. -
331 S. Rio Grande Street, Suite #201, SLC, UT 84101

SIGNED

Signature of Claim owner's agent JESSICA SHUMAN

BY

JESSICA SHUMAN

Printed name of Claim owner's agent



STATE OF UTAH

COUNTY OF SALT LAKE


On the 29th day of January, 2018, JESSICA SHUMAN did personally appear before me, the
Undersigned notary public in and for the County of Salt Lake, in said State of Utah,
Who acknowledged to me that he/she signed it freely and voluntarily for the purposes therein mentioned?

Parker C. Steck
Notary Public of Salt Lake County, Utah

My commission expires on: Nov 5th 2019



#4081871



GOLD RUSH

EXPEDITIONS

331 S. Rio Grande St
Suite #201
SLC, UT 84101

Arizona BLM
Attn: Cashier
One N. Central Ave., Ste. 800
Phoenix, AZ 85004



\$1.19⁹ US POSTAGE
FIRST-CLASS
062SD0006031348
FROM 84101

RECEIVED
CLM / ... OFFICE
2018 FEB -5 P 1:49
PHOENIX, ARIZONA

United States Department of the Interior
Bureau of Land Management
DIV OF LANDS, MINRLS & ENERGY
ONE N CENTRAL AVE
PHOENIX, AZ 85004 -4427
Phone: 602-417-9200

Receipt

No: 4081871

Transaction #: 4193818
Date of Transaction: 02/06/2018

CUSTOMER:


GRE INC
2091 E MURRAY HOLLADAY RD
STE 22E
SALT LAKE CITY, UT 84117-5017 US

LINE #	QTY	DESCRIPTION	REMARKS	UNIT PRICE	TOTAL
1	1.00	LOCATABLE MINERALS / MINING CLAIMS- NOT NEW-UNADJUD, ONE AUTH NO. ONLY / MINING CLAIM MONEY RECEIVED CASES: AMC443324/\$20.00	TRF/2	- n/a -	20.00
TOTAL:					\$20.00

PAYMENT INFORMATION				
1	AMOUNT:	20.00	POSTMARKED:	N/A
	TYPE:	CHECK	RECEIVED:	02/05/2018
	CHECK NO:	004394		
	NAME:	GRE INC 2091 E MURRAY HOLLADAY RD STE 22E SALT LAKE CITY UT 84117-5017 US		

REMARKS

This receipt was generated by the automated BLM Collections and Billing System and is a paper representation of a portion of the official electronic record contained therein.



GOLD RUSH
EXPEDITIONS

AMC 443322

When Recorded Mail To:
GRE Inc
331 S. Rio Grande Street
Suite #201
SLC, UT 84101

Quit Claim Deed

Quit Claim Deed Exempt Per ARS 11-1134 A6

THE GRANTOR(S): GRE, Inc., of the City of Salt Lake, County of Salt Lake, State of Utah, 84117

For and in consideration \$2,059 (Two Thousand Fifty-Nine Dollars and Zero Cents), do CONVEY and QUIT CLAIM to:

THE GRANTEE(S):

- Debbie Butler of 1549 Trevorton Road, in the city Coal Township, county of Northumberland, state of PA 17866,

In the form of Sole Ownership, all interest in the following described Mining Claim Property(s) situated in the County of La Paz, in the State of Arizona, to wit:

- Agate and Palm, AMC #443322 Located in sec. 36, Township 10N, Range 14W

Hereby releasing and waiving all rights under and by virtue of the Mining and Location laws of the State of Arizona.

Dated this 5th day of December, 2017

Signature(s) of Grantor(s):

JESSICA SHUMAN GRE, Inc. Representative

Name & Address of Preparer: JESSICA SHUMAN, an Agent for GRE, Inc. –
331 S. Rio Grande Street, Suite #201, SLC, UT 84101

SIGNED

Signature of Claim owner's agent JESSICA SHUMAN

BY JESSICA SHUMAN

Printed name of Claim owner's agent


STATE OF UTAH

COUNTY OF SALT LAKE

On the 5TH day of December, 2017, JESSICA SHUMAN did personally appear before me, the Undersigned notary public in and for the County of Salt Lake, in said State of Utah, Who acknowledged to me that he/she signed it freely and voluntarily for the purposes therein mentioned?

Notary Public of Salt Lake County, Utah

My commission expires on: DECEMBER 24, 2018



INTEREST

DEC 20 2017

BY: [Signature]

40432276

RECEIVED
PLM AT SALT LAKE OFFICE
2017 DEC 12 A 1:21
PHOENIX, ARIZONA



12/5/2017

GRE, Inc.
331 S. Rio Grande Street
Suite #201
SLC, UT 84101

Arizona BLM

Re: one Quit claim deed(s)

Dear Arizona BLM Cashier,

Please find enclosed One Quit Claim Deed (s) for filing. I understand there is a fee for recording each of these documents. I have enclosed a check for the fees. Please apply the appropriate amount owed for filing fees and send a receipt with the recorded documents.



I have also enclosed a postage paid envelope for the document(s) to be returned.

Thank you for your time and efforts.

Sincerely,

GRE Accounting
385-218-2138
accounting@goldrushexpeditions.com
www.goldrushexpeditions.com

RECEIVED
BLM ARIZONA OFFICE
2017 DEC 12 A 1:21
PHOENIX, ARIZONA



GOLD RUSH

GRE Inc

331 S. Rio Grande Street

Suite #201

SLC, UT 84101

St. Lake UT 841
THU 07 DEC 2017 PM



\$1.198 US POSTAGE
FIRST CLASS
PERMIT NO. 100
SALT LAKE CITY UT 84101

Arizona BLM
Attn: Cashier
One N. Central Ave., Ste. 800
Phoenix, AZ 85004

RECEIVED
PHOENIX, ARIZONA
2017 DEC 12 A 1:21

United States Department of the Interior
Bureau of Land Management
DIV OF LANDS, MINRLS & ENERGY
ONE N CENTRAL AVE
PHOENIX, AZ 85004 -4427
Phone: 602-417-9200

Receipt

No: 4042276


Transaction #: 4153569	
Date of Transaction: 12/14/2017	
CUSTOMER:	
	GRE INC 2091 E MURRAY HOLLADAY RD STE 22E SALT LAKE CITY, UT 84117-5017 US

LINE #	QTY	DESCRIPTION	REMARKS	UNIT PRICE	TOTAL
1	1.00	LOCATABLE MINERALS / MINING CLAIMS- NOT NEW-UNADJUD, ONE AUTH NO. ONLY / MINING CLAIM MONEY RECEIVED CASES: AMC443322/\$10.00	TRF/1	- n/a -	10.00
TOTAL:					\$10.00

PAYMENT INFORMATION				
1	AMOUNT:	10.00	POSTMARKED:	N/A
	TYPE:	CHECK	RECEIVED:	12/14/2017
	CHECK NO:	004367		
	NAME:	GRE INC 2091 E MURRAY HOLLADAY RD STE 22E SALT LAKE CITY UT 84117-5017 US		

REMARKS

This receipt was generated by the automated BLM Collections and Billing System and is a paper representation of a portion of the official electronic record contained therein.



GOLD RUSH
EXPEDITIONS

When Recorded Mail To:

GRE Inc
2091 E Murray Holladay Road
Suite 22E
SLC, UT 84117

Quit Claim Deed

Quit Claim Deed Exempt Per ARS 11-1134 A6

THE GRANTOR(S): GRE, Inc., of the City of Salt Lake, County of Salt Lake, State of Utah, 84117

For and in consideration \$1000 (One Thousand Dollars and Zero Cents), do CONVEY and QUIT CLAIM to:

THE GRANTEE(S):

- Robert Benson of 4010 S Highland Drive Suit C, in the city SALT LAKE CITY, county of SALT LAKE, state of UT 84124,

In the form of Sole Ownership, all interest in the following described Mining Claim Property(s) situated in the County of Mohave, in the State of Arizona, to wit:

- JIM KANE, AMC #443328 Located in sec. 8, Township 22N, Range 17W

Hereby releasing and waiving all rights under and by virtue of the Mining and Location laws of the State of Arizona.

Dated this 30 day of June, 2017

Signature(s) of Grantor(s):

JESSICA SHUMAN GRE, Inc. Representative

Name & Address of Preparer: JESSICA SHUMAN, an Agent for GRE, Inc. -
2091 E. Murray Holladay Road #22E- SLC, Utah 84117

SIGNED
Signature of Claim owner's agent JESSICA SHUMAN


BY JESSICA SHUMAN
Printed name of Claim owner's agent
STATE OF UTAH

COUNTY OF SALT LAKE

On the 30 day of JUNE, 2017, JESSICA SHUMAN did personally appear before me, the
Undersigned notary public in and for the County of Salt Lake, in said State of Utah,
Who acknowledged to me that he/she signed it freely and voluntarily for the purposes therein mentioned?

Notary Public of Salt Lake County, Utah

My commission expires on: DECEMBER 24TH, 2018




ENTERED
JUL 19 2017
BY: pm

3884134

AMC 440526
443322

RECEIVED
JUL 10 P 3:16
MOHAVE, ARIZONA



GOLD RUSH
EXPEDITIONS

When Recorded Mail To:

GRE Inc
2091 E Murray Holladay Road
Suite 22E
SLC, UT 84117

Quit Claim Deed

Quit Claim Deed Exempt Per ARS 11-1134 A6

THE GRANTOR(S): GRE, Inc., of the City of Salt Lake, County of Salt Lake, State of Utah, 84117

For and in consideration \$15,000.00 (Fifteen Thousand Dollars and Zero Cents), do CONVEY and QUIT CLAIM to:

THE GRANTEE(S):

- Andrew Ross Topliff of 10380 Boundary Creek Terrace, in the city Maple Grove, county of Hennepin, state of Minnesota 55369,

In the form of Sole Ownership, all interest in the following described Mining Claim Property(s) situated in the County of Mohave, in the State of Arizona, to wit:

- IXL, AMC #440535 Located in sec. 33 & 34, Township 23N, Range 17W and sec. 3, Township 22N, Range 17W

Hereby releasing and waiving all rights under and by virtue of the Mining and Location laws of the State of Arizona.

Dated this 30 day of June, 2017

Signature(s) of Grantor(s):

JESSICA SHUMAN GRE, Inc. Representative

Name & Address of Preparer: JESSICA SHUMAN, an Agent for GRE, Inc. -
2091 E. Murray Holladay Road #22E- SLC, Utah 84117

SIGNED
Signature of Claim owner's agent JESSICA SHUMAN

BY JESSICA SHUMAN
Printed name of Claim owner's agent

STATE OF UTAH
COUNTY OF SALT LAKE

On the 30 day of JUNE, 2017, JESSICA SHUMAN did personally appear before me, the
Undersigned notary public in and for the County of Salt Lake, in said State of Utah,
Who acknowledged to me that he/she signed it freely and voluntarily for the purposes therein mentioned?

Notary Public of Salt Lake County, Utah

My commission expires on: DECEMBER 24TH, 2018



CRYSTAL SUTTON

Notary Public - State of Utah

Commission Number: 680693

My Commission Expires Dec. 24, 2018



7/6/2017

GRE, Inc.
2091 E. Murray Holladay Road
Suite #22E
SLC, UT 84117

ARIZONA BLM

Re: TWO QUIT CLAIM DEED(s)

Dear ARIZONA BLM Cashier,

Please find enclosed TWO QUIT CLAIM DEED (s) for filing. I understand there is a fee for recording each of these documents. I have enclosed a check for the fees. Please apply the appropriate amount owed for filing fees and send a receipt with the recorded documents.


I have also enclosed a postage paid envelope for the document(s) to be returned.

Thank you for your time and efforts.

Sincerely,

GRE Accounting
385-218-2138
accounting@goldrushexpeditions.com
www.goldrushexpeditions.com

RUSH
RECEIVED
JUL 10 P 3:16
PHOENIX, ARIZONA



GOLD RUSH

EXPEDITIONS

2091 E. MURRAY HOLLADAY RD, STE. 22E


SALT LAKE CITY, UTAH 84117

Thank
you



Arizona BLM
Attn: Cashier
One N. Central Ave., Ste. 800
Phoenix, AZ 85004

RECEIVED
BLM AZ
JUL 10 P 3 16
PHOENIX, ARIZONA



United States Department of the Interior
Bureau of Land Management
 DIV OF LANDS, MINRLS & ENERGY
 ONE N CENTRAL AVE
 PHOENIX, AZ 85004 -4427
 Phone: 602-417-9200

Receipt

No: 3886134


Transaction #: 3995338	
Date of Transaction: 07/12/2017	
CUSTOMER:	
	GRE INC 2091 E MURRAY HOLLADAY RD STE 22E SALT LAKE CITY,UT 84117-5017 US

LINE #	QTY	DESCRIPTION	REMARKS	UNIT PRICE	TOTAL
1	1.00	LOCATABLE MINERALS / MINING CLAIMS- NOT NEW-UNADJUD,ONE AUTH NO. ONLY / MINING CLAIM MONEY RECEIVED CASES: AMC443328/\$20.00	TRF/2	- n/a -	20.00
TOTAL:					\$20.00

PAYMENT INFORMATION			
1	AMOUNT:	20.00	POSTMARKED: N/A
	TYPE:	CHECK	RECEIVED: 07/10/2017
	CHECK NO:	004097	
	NAME:	GRE INC 2091 E MURRAY HOLLADAY RD STE 22E SALT LAKE CITY UT 84117-5017 US	

REMARKS

This receipt was generated by the automated BLM Collections and Billing System and is a paper representation of a portion of the official electronic record contained therein.



GOLD RUSH EXPEDITIONS

When Recorded Mail To:

GRE Inc
2091 E Murray Holladay Road
Suite 22E
SLC, UT 84117

RECEIVED
BLM AZ STATE OFFICE
2017 AUG 29 A 8:24
PHOENIX, ARIZONA

Quit Claim Deed

Quit Claim Deed Exempt Per ARS 11-1134 A6

THE GRANTOR(S): GRE, Inc., of the City of Salt Lake, County of Salt Lake, State of Utah, 84117

For and in consideration \$5,500 (Five Thousand Five Hundred Dollars and Zero Cents), do CONVEY and QUIT CLAIM to:

THE GRANTEE(S):

- Chris Allen of 6442 Engle Rd, in the city Brook Park, county of Cuyahoga, state of Ohio 44142,

In the form of Sole Ownership, all interest in the following described Mining Claim Property(s) situated in the County of La Paz, in the State of Arizona, to wit:

- Mineral Hill, AMC #443329 Located in sec. 12 & 13, Township 5N, Range 15W

Hereby releasing and waiving all rights under and by virtue of the Mining and Location laws of the State of Arizona.

Dated this 18 day of Aug, 2017

Signature(s) of Grantor(s):

Crystal Sutton GRE, Inc. Representative

Name & Address of Preparer: Crystal Sutton, an Agent for GRE, Inc. -
2091 E. Murray Holladay Road #22E- SLC, Utah 84117

SIGNED

Signature of Claim owner's agent Crystal Sutton

BY Crystal Sutton

Printed name of Claim owner's agent


STATE OF UTAH

COUNTY OF SALT LAKE

On the 18 day of Aug, 2017, Crystal Sutton did personally appear before me, the Undersigned notary public in and for the County of Salt Lake, in said State of Utah, Who acknowledged to me that he/she signed it freely and voluntarily for the purposes therein mentioned?


Jessica Akaolu
Notary Public of Salt Lake County, Utah

My commission expires on: 12/30/19



4076086

AMC443322



GOLD RUSH EXPEDITIONS

GRE, Inc.
2091 E. Murray Holladay Road
Suite #22E
SLC, UT 84117

ARIZONA BLM

Re: ONE QUIT CLAIM DEED(s)

Dear ARIZONA BLM Cashier,

Please find enclosed ONE QUIT CLAIM DEED (s) for filing. I understand there is a fee for recording each of these documents. I have enclosed a check for the fees. Please apply the appropriate amount owed for filing fees and send a receipt with the recorded documents.

I have also enclosed a postage paid envelope for the document(s) to be returned.


Thank you for your time and efforts.

Sincerely,

GRE Accounting
385-218-2138
accounting@goldrushexpeditions.com
www.goldrushexpeditions.com

8/21/2017
RECEIVED
BLM AZ STATE OFFICE
AUG 29 A 8:24
PHOENIX, ARIZONA

RUSH



GOLD RUSH
EXPEDITIONS
2091 E. MURRAY HOLLADAY RD, STE. 22E
SALT LAKE CITY, UTAH 84117

Thank
you



\$1.19 US POSTAGE
FIRST CLASS
062300831348
FROM 84117

Salt Lake UT 841

WED 23 AUG 2017 PM

Arizona BLM
Attn: Cashier
One N. Central Ave., Ste. 800
Phoenix, AZ 85004

RECEIVED
BLM AZ STATE OFFICE

2017 AUG 29 A 8:24

PHOENIX, ARIZONA

United States Department of the Interior
Bureau of Land Management
DIV OF LANDS, MINRLS & ENERGY
ONE N CENTRAL AVE
PHOENIX, AZ 85004 -4427
Phone: 602-417-9200

Receipt

No: 3966203

Transaction #: 4076086	
Date of Transaction: 08/30/2017	
CUSTOMER:	
	GRE INC 2091 E MURRAY HOLLADAY RD STE 22E SALT LAKE CITY,UT 84117-5017 US

LINE #	QTY	DESCRIPTION	REMARKS	UNIT PRICE	TOTAL
1	1.00	LOCATABLE MINERALS / MINING CLAIMS- NOT NEW-UNADJUD,ONE AUTH NO. ONLY / MINING CLAIM MONEY RECEIVED CASES: AMC443329/\$10.00	TRF/1	- n/a -	10.00
TOTAL:					\$10.00

PAYMENT INFORMATION				
1	AMOUNT:	10.00	POSTMARKED:	08/23/2017
	TYPE:	CHECK	RECEIVED:	08/29/2017
	CHECK NO:	004206		
	NAME:	GRE INC 2091 E MURRAY HOLLADAY RD STE 22E SALT LAKE CITY UT 84117-5017 US		

REMARKS

This receipt was generated by the automated BLM Collections and Billing System and is a paper representation of a portion of the official electronic record contained therein.

NOTICE!!

These documents have been scanned!

Do not place un-scanned documents beneath this notice!

Do not remove this notice from this file!

GPO Jacket No. 560-102
Print Order 61540
Rise Business Services, LLC
Job=AZ15 4/30/2019



Box Number= AZ15009



Claim Begin-End: AMC443322-AMC443331

4 Annual Filings



AZ15009-23

AMC450400-AMC453366

443322


RECEIVED
BLM AZ STATE OFFICE
2019 JAN 28 P 1:31

PHOENIX, ARIZONA

To Whom it May Concern

I sent Intent to Hold Letter
to Kingman Treasury and had it
Recorded. She sent me a email
Receipt back. However, I have
lost it in my file somehow. So
I will be looking into this
further. As I will contact Kingman
County Treasury to get a copy
of that transaction. Meanwhile
I wanted to make sure you
know that and wanted to send
my FLPMA processing Fee.

AMC # 443328

Robert Benson


801-277-9185

4362654

ENTERED
FEB 05 2019
BY: Ram

United States Department of the Interior

Bureau of Land Management

BUSINESS & SUPPORT SVCS DIV

ONE N CENTRAL AVE SUITE 800

PHOENIX, AZ 85004 -4427

Phone: 602-417-9200

Receipt

No:

4248101

Transaction #: 4363575

Date of Transaction: 08/28/2018

CUSTOMER:

ROBER BENSON
4010 S HIGHLAND DR
SALT LAKE CITY,UT 84124 USRECEIVED
BLM AZ STATE OFFICE
2019 JAN 28 P 1:34
PHOENIX, ARIZONA

LINE #	QTY	DESCRIPTION	REMARKS	UNIT PRICE	TOTAL
1	1.00	LOCATABLE MINERALS / MINING CLAIMS- NOT NEW-UNADJUD,ONE AUTH NO. ONLY / MINING CLAIM MONEY RECEIVED CASES: AMC443328 \$155.00		- n/a -	155.00
TOTAL:					\$155.00

PAYMENT INFORMATION			
NOTE: Items will appear on credit card statement as "BLM O Mining Claim".			
1	AMOUNT:	155.00	POSTMARKED: N/A
	TYPE:	CREDIT CARD	RECEIVED: 08/28/2018
	NAME:	ROBER BENSON 4010 S HIGHLAND DR SALT LAKE CITY UT 84124 US	
	CARD NO:	XXXXXXXXXXXX9035	AUTH CODE: 04454D
	NAME ON CARD:	ROBER BENSON	
	SIGNATURE:		

REMARKS

This receipt was generated by the automated BLM Collections and Billing System and is a paper representation of a portion of the official electronic record contained therein.

DEPARTMENT OF THE INTERIOR
BUREAU OF LAND MANAGEMENT
MINING CLAIMS
(MASS) Serial Register Page

Run Date/Time: 8/30/2018 12:45 PM

Page 1 Of 1

01 05-10-1872;017STAT0091;30USC26,28,34

Total Acres

Serial Number

Case Type 384101: LODE CLAIM

20.66

AMC443328

Claim Name: JIM KANE

Case Disposition: ACTIVE

Required Maintenance Fee: \$155.00

Lead File Number

AMC443322

Name & Address

Interest Relationship

BENSON ROBERT
4010 S HIGHLAND DR STE C SALT LAKE CITY, UT 84124-1661

CLAIMANT
2019 JAN 28 P 1:32
RECEIVED
BLM AZ STATE OFFICE
PHOENIX, ARIZONA

County / State

District

MOHAVE COUNTY, AZ

COLORADO RIVER DO

Mer Twp Rng Sec

Subdivision

14 0220N 0170W 008

NE SE

Act Date	Code	Action Text	Action Remarks	Receipt Number
01/10/2017	403	LOCATION DATE		
04/06/2017	395	RECORDATION NOTICE RECD	1	3803292
08/28/2018	782	MAINTENANCE FEE PAYMENT	2019;\$155	4248101
08/30/2017	782	MAINTENANCE FEE PAYMENT	2018;\$155	3966750
04/06/2017	484	LOCATION YEAR / MAINTENAN	2017;\$155	3803292
08/28/2018	392	MONIES RECEIVED	\$155.00;1	4248101
07/19/2017	669	LAND STATUS CHECKED		
07/10/2017	396	TRF OF INTEREST FILED	GRE INC	3886134
04/06/2017	501	ACCT ADV IN LEAD FILE	AMC443322-AMC443331;	

Line Nr

Remarks

RB
4010 So. Highland Dr #C
SLC UT 84124

SALT LAKE CITY UT 8410

29 DEC 2018 PM 1 L

Happy
Holidays



BLM

Business & Support SV
One N. Central Ave. Suite 800
Phoenix, AZ 85004-4427

PHOENIX ARIZONA

2019 JAN 28 PM 3:31

RECEIVED
BLM SITE OFFICE

85004-442700



United States Department of the Interior**Bureau of Land Management**

DIV OF LANDS, MINRLS & ENERGY

ONE N CENTRAL AVE

PHOENIX, AZ 85004 -4427

Phone: 602-417-9200

Receipt

No: 4362656

Transaction #: 4479878	
Date of Transaction: 02/01/2019	
CUSTOMER:	
	ROBERT BENSON 4010 S HIGHLAND DR STE C SALT LAKE CITY,UT 84124-1661 US

LINE #	QTY	DESCRIPTION	REMARKS	UNIT PRICE	TOTAL
1	1.00	LOCATABLE MINERALS / MINING CLAIMS- NOT NEW-UNADJUD,ONE AUTH NO. ONLY / MINING CLAIM MONEY RECEIVED CASES: AMC443328/\$15.00	NOI 2018/1	- n/a -	15.00
TOTAL:					\$15.00

PAYMENT INFORMATION				
1	AMOUNT:	15.00	POSTMARKED:	N/A
	TYPE:	CHECK	RECEIVED:	01/28/2019
	CHECK NO:	5137		
	NAME:	BENSON, ROBERT 4010 S HIGHLAND DR STE C SALT LAKE CITY UT 84124-1661 US		

REMARKS
NOI 2018/1

This receipt was generated by the automated BLM Collections and Billing System and is a paper representation of a portion of the official electronic record contained therein.

DEPARTMENT OF THE INTERIOR
BUREAU OF LAND MANAGEMENT
MINING CLAIMS

Run Date/Time: 9/25/2018

MC Maintenance Fees Paid Through the BLM Pay Portal
(by Date Paid)

Page 18 Of 25

CBS Receipt: 4248102

Printed For Lead File # **AMC443322**

Agency Tracking ID: 1535477873

Assessment Year: 2019

Paid On: 8/28/2018

Number of BLM Serial Nr: 29

Total Amount Paid: \$4,495.00

Claim Name	BLM Serial No	Lead File No	Amount Paid
BLACK GOLD	AMC438326	AMC438326	\$155.00
FLAG	AMC439949	AMC439949	\$155.00
C.O.D.	AMC440223	AMC440223	\$155.00
ARIZONA RAND	AMC440245	AMC440245	\$155.00
JIMMIE	AMC440536	AMC440526	\$155.00
LUCKY BOY	AMC440538	AMC440526	\$155.00
NEW STANDARD	AMC440540	AMC440526	\$155.00
NEW STANDARD EXT	AMC440541	AMC440526	\$155.00
ST LOUIS	AMC440544	AMC440526	\$155.00
TELLURIDE CHIEF	AMC440545	AMC440526	\$155.00
VERDE COMBINATION	AMC440548	AMC440526	\$155.00
YELLOW BREAST	AMC440549	AMC440526	\$155.00
GOLDEN BELT	AMC440552	AMC440552	\$155.00
GOLDEN TURKEY	AMC440553	AMC440552	\$155.00
APEX	AMC441153	AMC441153	\$155.00
GREEN STREAK	AMC441154	AMC441153	\$155.00
TALLEY	AMC441155	AMC441153	\$155.00
CARMELITA	AMC442190	AMC442189	\$155.00
FOUR PEAKS	AMC442191	AMC442189	\$155.00
FOUR PEAKS EXT	AMC442192	AMC442189	\$155.00
GREAT BEAR	AMC442193	AMC442189	\$155.00
JASPER	AMC442194	AMC442189	\$155.00
ALASKAN	AMC443323	AMC443322	\$155.00
PLAMOSA	AMC443330	AMC443322	\$155.00

NO WARRANTY IS MADE BY BLM FOR USE OF THE DATA FOR PURPOSES NOT INTENDED BY BLM

DEPARTMENT OF THE INTERIOR
BUREAU OF LAND MANAGEMENT
MINING CLAIMS

Run Date/Time: 9/25/2018

MC Maintenance Fees Paid Through the BLM Pay Portal
(by Date Paid)

Page 19 Of 25

CARMELITA 1	AMC444671	AMC444671	\$155.00
CARMELITA 2	AMC444672	AMC444671	\$155.00
GOLDEN TURKEY 1	AMC447861	AMC447861	\$155.00
GOLDEN TURKEY 2	AMC447862	AMC447861	\$155.00
NEW STANDARD 1	AMC451012	AMC451012	\$155.00

United States Department of the Interior

Bureau of Land Management

BUSINESS & SUPPORT SVCS DIV

ONE N CENTRAL AVE SUITE 800

PHOENIX, AZ 85004 -4427

Phone: 602-417-9200

Receipt

No:

4248102

Transaction #: 4363576

Date of Transaction: 08/28/2018

CUSTOMER:

JESSICA SHUMAN
1995 RIVER RUN DRIVE
HUNTSVILLE, CT 84317 US

LINE #	QTY	DESCRIPTION	REMARKS	UNIT PRICE	TOTAL
1	1.00	LOCATABLE MINERALS / MINING CLAIMS- NOT NEW-UNADJUD, ONE AUTH NO. ONLY / MINING CLAIM MONEY RECEIVED CASES: AMC439949/\$4495.00		- n/a -	4495.00
TOTAL:					\$4,495.00

PAYMENT INFORMATION

NOTE: Items will appear on credit card statement as "BLM O Mining Claim".

1	AMOUNT:	4495.00	POSTMARKED:	N/A
	TYPE:	CREDIT CARD	RECEIVED:	08/28/2018
	NAME:	JESSICA SHUMAN 1995 RIVER RUN DRIVE HUNTSVILLE CT 84317 US		
	CARD NO:	XXXXXXXXXXXX3699	AUTH CODE:	029750
	NAME ON CARD:	JESSICA SHUMAN		
	SIGNATURE:			

REMARKS

This receipt was generated by the automated BLM Collections and Billing System and is a paper representation of a portion of the official electronic record contained therein.

DEPARTMENT OF THE INTERIOR
BUREAU OF LAND MANAGEMENT
MINING CLAIMS

Run Date/Time: 9/11/2018

MC Maintenance Fees Paid Through the BLM Pay Portal
(by Date Paid)

Page 357 Of 723

CBS Receipt: 4248101

Agency Tracking ID: 1535477189

Assessment Year: 2019

Paid On: 8/28/2018

Printed For Lead File # AMC443322

Number of BLM Serial Nr: 1

Total Amount Paid: \$155.00

Claim Name	BLM Serial No	Lead File No	Amount Paid
JIM KANE	AMC443328	AMC443322	\$155.00

United States Department of the Interior**Bureau of Land Management**

BUSINESS & SUPPORT SVCS DIV

ONE N CENTRAL AVE SUITE 800

PHOENIX, AZ 85004 -4427

Phone: 602-417-9200

Receipt

No: 4248101

Transaction #: 4363575**Date of Transaction:** 08/28/2018**CUSTOMER:**

ROBER BENSON
4010 S HIGHLAND DR
SALT LAKE CITY, UT 84124 US

LINE #	QTY	DESCRIPTION	REMARKS	UNIT PRICE	TOTAL
1	1.00	LOCATABLE MINERALS / MINING CLAIMS- NOT NEW-UNADJUD, ONE AUTH NO. ONLY / MINING CLAIM MONEY RECEIVED CASES: AMC443328/\$155.00		- n/a -	155.00
TOTAL:					\$155.00

PAYMENT INFORMATION

NOTE: Items will appear on credit card statement as "BLM O Mining Claim".

1	AMOUNT:	155.00	POSTMARKED:	N/A
	TYPE:	CREDIT CARD	RECEIVED:	08/28/2018
	NAME:	ROBER BENSON 4010 S HIGHLAND DR SALT LAKE CITY UT 84124 US		
	CARD NO:	XXXXXXXXXXXX9035	AUTH CODE:	04454D
	NAME ON CARD:	ROBER BENSON		
	SIGNATURE:			

REMARKS

This receipt was generated by the automated BLM Collections and Billing System and is a paper representation of a portion of the official electronic record contained therein.

Run Date: 08/01/18

Run Time: 05:44 PM

**DEPARTMENT OF THE INTERIOR
BUREAU OF LAND MANAGEMENT
MINING CLAIMS**

MC Maintenance Fees Paid Through the BLM Pay Portal

CBS Receipt: 4220417

Printed For Lead File # AMC443322

Agency Tracking ID: 1532622553

Assessment Year: 2019

Number of BLM Serial Nr: 2

Paid On: 07/26/2018

Total Amount Paid: \$310.00

Claim Name	BLM Serial No	Lead File No	Amount Paid
ARRASTRA	AMC443324	AMC443322	\$155.00
ARRASTRA	AMC443325	AMC443322	\$155.00

United States Department of the Interior**Bureau of Land Management**

BUSINESS & SUPPORT SVCS DIV

ONE N CENTRAL AVE SUITE 800

PHOENIX, AZ 85004 -4427

Phone: 602-417-9200

Receipt

No:

4220417

Transaction #: 4335618**Date of Transaction:** 07/26/2018

CUSTOMER:

JESSICA SHUMAN
331 S. RIO GRANDE STREET
SALT LAKE CITY, UT 84101 US

LINE #	QTY	DESCRIPTION	REMARKS	UNIT PRICE	TOTAL
1	1.00	LOCATABLE MINERALS / MINING CLAIMS- NOT NEW-UNADJUD, ONE AUTH NO. ONLY / MINING CLAIM MONEY RECEIVED CASES: AMC443324/\$310.00		- n/a -	310.00
TOTAL:					\$310.00

PAYMENT INFORMATION

NOTE: Items will appear on credit card statement as "BLM O Mining Claim".

1	AMOUNT:	310.00	POSTMARKED:	N/A
	TYPE:	CREDIT CARD	RECEIVED:	07/26/2018
	NAME:	JESSICA SHUMAN 331 S. RIO GRANDE STREET SALT LAKE CITY UT 84101 US		
	CARD NO:	XXXXXXXXXXXX4137	AUTH CODE:	023097
	NAME ON CARD:	JESSICA SHUMAN		
	SIGNATURE:			

REMARKS

This receipt was generated by the automated BLM Collections and Billing System and is a paper representation of a portion of the official electronic record contained therein.

Run Date: 07/23/18

Run Time: 04:31 PM

**DEPARTMENT OF THE INTERIOR
BUREAU OF LAND MANAGEMENT
MINING CLAIMS**

MC Maintenance Fees Paid Through the BLM Pay Portal

CBS Receipt: 4205971

Printed For Lead File # AMC443322

Agency Tracking ID: 1530807842

Assessment Year: 2019

Number of BLM Serial Nr: 1

Paid On: 07/05/2018

Total Amount Paid: \$155.00

Claim Name	BLM Serial No	Lead File No	Amount Paid
MINERAL HILL	AMC443329	AMC443322	\$155.00

United States Department of the Interior**Bureau of Land Management**

BUSINESS & SUPPORT SVCS DIV

ONE N CENTRAL AVE SUITE 800

PHOENIX, AZ 85004 -4427

Phone: 602-417-9200

Receipt

No:

4205971

Transaction #: 4320925	
Date of Transaction: 07/05/2018	
CUSTOMER:	
JESSICA M SHUMAN 331 S. RIO GRANDE STREET SALT LAKE CITY, UT 84101 US	

LINE #	QTY	DESCRIPTION	REMARKS	UNIT PRICE	TOTAL
1	1.00	LOCATABLE MINERALS / MINING CLAIMS- NOT NEW-UNADJUD, ONE AUTH NO. ONLY / MINING CLAIM MONEY RECEIVED CASES: AMC443329/\$155.00		- n/a -	155.00
TOTAL:					\$155.00

PAYMENT INFORMATION			
NOTE: Items will appear on credit card statement as "BLM O Mining Claim".			
1	AMOUNT:	155.00	POSTMARKED: N/A
	TYPE:	CREDIT CARD	RECEIVED: 07/05/2018
	NAME:	JESSICA M SHUMAN 331 S. RIO GRANDE STREET SALT LAKE CITY UT 84101 US	
	CARD NO:	XXXXXXXXXXXX4137	AUTH CODE: 017746
	NAME ON CARD:	JESSICA M SHUMAN	
	SIGNATURE:		

REMARKS

This receipt was generated by the automated BLM Collections and Billing System and is a paper representation of a portion of the official electronic record contained therein.

Run Date: 09/05/17

Run Time: 02:33 PM

**DEPARTMENT OF THE INTERIOR
BUREAU OF LAND MANAGEMENT
MINING CLAIMS**

MC Maintenance Fees Paid Through the BLM Pay Portal

CBS Receipt: 3966750

Printed For Lead File # AMC443322

Agency Tracking ID: 1504117675

Assessment Year: 2018

Number of BLM Serial Nr: 1

Paid On: 08/30/2017

Total Amount Paid: \$155.00

Claim Name	BLM Serial No	Lead File No	Amount Paid
JIM KANE	AMC443328	AMC443322	\$155.00

United States Department of the Interior
Bureau of Land Management
 BUSINESS & SUPPORT SVCS DIV
 ONE N CENTRAL AVE SUITE 800
 PHOENIX, AZ 85004 -4427
 Phone: 602-417-9200

Receipt

No: 3966750

Transaction #: 4076634
Date of Transaction: 08/30/2017

CUSTOMER:

ROBERT BENSON
 4010 SO. HIGHLAND DR. #C
 SALT LAKE CITY,UT 84124 US

LINE #	QTY	DESCRIPTION	REMARKS	UNIT PRICE	TOTAL
1	1.00	LOCATABLE MINERALS / MINING CLAIMS- NOT NEW-UNADJUD,ONE AUTH NO. ONLY / MINING CLAIM MONEY RECEIVED CASES: AMC443328/\$155.00		- n/a -	155.00
TOTAL:					\$155.00

PAYMENT INFORMATION

NOTE: Items will appear on credit card statement as "BLM O Mining Claim".

1	AMOUNT:	155.00	POSTMARKED:	N/A
	TYPE:	CREDIT CARD	RECEIVED:	08/30/2017
	NAME:	ROBERT BENSON 4010 SO. HIGHLAND DR. #C SALT LAKE CITY UT 84124 US		
	CARD NO:	XXXXXXXXXXXXX9035	AUTH CODE:	02294D
	NAME ON CARD:	ROBERT BENSON		
	EXPIRES:	03/2022		
	SIGNATURE:			

REMARKS

This receipt was generated by the automated BLM Collections and Billing System and is a paper representation of a portion of the official electronic record contained therein.

Run Date: 08/21/17

Run Time: 09:47 AM

**DEPARTMENT OF THE INTERIOR
BUREAU OF LAND MANAGEMENT
MINING CLAIMS**

MC Maintenance Fees Paid Through the BLM Pay Portal

CBS Receipt: 3936760

Printed For Lead File # **AMC443322**

Agency Tracking ID: 1502738378

Assessment Year: 2018

Number of BLM Serial Nr: 6

Paid On: 08/14/2017

Total Amount Paid: \$930.00

Claim Name	BLM Serial No	Lead File No	Amount Paid
HOSEY	AMC440534	AMC440526	\$155.00
JIMMIE	AMC440536	AMC440526	\$155.00
APEX	AMC441153	AMC441153	\$155.00
GREEN STREAK	AMC441154	AMC441153	\$155.00
JASPER	AMC442194	AMC442189	\$155.00
PLAMOSA	AMC443330	AMC443322	\$155.00

United States Department of the Interior
Bureau of Land Management
 BUSINESS & SUPPORT SVCS DIV
 ONE N CENTRAL AVE SUITE 800
 PHOENIX, AZ 85004 -4427
 Phone: 602-417-9200

Receipt

No: 3936760

Transaction #: 4046384	
Date of Transaction: 08/14/2017	
CUSTOMER:	
	CRYSTAL SUTTON 2091 E MURRAY HOLLADAY RD SLC, UT 84117 US

LINE #	QTY	DESCRIPTION	REMARKS	UNIT PRICE	TOTAL
1	1.00	LOCATABLE MINERALS / MINING CLAIMS- NOT NEW-UNADJUD, ONE AUTH NO. ONLY / MINING CLAIM MONEY RECEIVED CASES: AMC440536/\$930.00		- n/a -	930.00
TOTAL:					\$930.00

PAYMENT INFORMATION			
NOTE: Items will appear on credit card statement as "BLM O Mining Claim".			
1	AMOUNT:	930.00	POSTMARKED: N/A
	TYPE:	CREDIT CARD	RECEIVED: 08/14/2017
	NAME:	CRYSTAL SUTTON 2091 E MURRAY HOLLADAY RD SLC UT 84117 US	
	CARD NO:	XXXXXXXXXXXX4138	AUTH CODE: 022634
	NAME ON CARD:	CRYSTAL SUTTON	
	EXPIRES:	12/2019	
	SIGNATURE:		

REMARKS

This receipt was generated by the automated BLM Collections and Billing System and is a paper representation of a portion of the official electronic record contained therein.

Run Date: 08/09/17

Run Time: 02:20 PM

**DEPARTMENT OF THE INTERIOR
BUREAU OF LAND MANAGEMENT
MINING CLAIMS**

MC Maintenance Fees Paid Through the BLM Pay Portal

CBS Receipt: 3920867

Printed For Lead File # AMC443322

Agency Tracking ID: 1501786701

Number of BLM Serial Nr: 1

Assessment Year: 2018

Total Amount Paid: \$155.00

Paid On: 08/03/2017

Claim Name	BLM Serial No	Lead File No	Amount Paid
MINERAL HILL	AMC443329	AMC443322	\$155.00

United States Department of the Interior
Bureau of Land Management
 BUSINESS & SUPPORT SVCS DIV
 ONE N CENTRAL AVE SUITE 800
 PHOENIX, AZ 85004 -4427
 Phone: 602-417-9200

Receipt

No: 3920867

Transaction #: 4030367	
Date of Transaction: 08/03/2017	
CUSTOMER:	
	CHRISTOPHER J ALLEN 6442 ENGLE RD BROOK PARK, OH 44142 US

LINE #	QTY	DESCRIPTION	REMARKS	UNIT PRICE	TOTAL
1	1.00	LOCATABLE MINERALS / MINING CLAIMS- NOT NEW-UNADJUD, ONE AUTH NO. ONLY / MINING CLAIM MONEY RECEIVED CASES: AMC443329/\$155.00		- n/a -	155.00
TOTAL:					\$155.00

PAYMENT INFORMATION			
NOTE: Items will appear on credit card statement as "BLM O Mining Claim".			
1	AMOUNT:	155.00	POSTMARKED: N/A
	TYPE:	CREDIT CARD	RECEIVED: 08/03/2017
	NAME:	CHRISTOPHER J ALLEN 6442 ENGLE RD BROOK PARK OH 44142 US	
	CARD NO:	XXXXXXXXXXXX7209	AUTH CODE: 00371B
	NAME ON CARD:	CHRISTOPHER J ALLEN	
	EXPIRES:	10/2019	
	SIGNATURE:		

REMARKS

This receipt was generated by the automated BLM Collections and Billing System and is a paper representation of a portion of the official electronic record contained therein.

Run Date: 08/09/17

Run Time: 02:20 PM

**DEPARTMENT OF THE INTERIOR
BUREAU OF LAND MANAGEMENT
MINING CLAIMS**

MC Maintenance Fees Paid Through the BLM Pay Portal

CBS Receipt: 3917326

Printed For Lead File # AMC443322

Agency Tracking ID: 1501613952

Assessment Year: 2018

Number of BLM Serial Nr: 24

Paid On: 08/01/2017

Total Amount Paid: \$3,720.00

Claim Name	BLM Serial No	Lead File No	Amount Paid
BLACK GOLD	AMC438326	AMC438326	\$155.00
ARIZONA RAND	AMC440245	AMC440245	\$155.00
GIBSON EXTENSION	AMC440532	AMC440526	\$155.00
NEW STANDARD	AMC440540	AMC440526	\$155.00
NEW STANDARD EXT	AMC440541	AMC440526	\$155.00
ST LOUIS	AMC440544	AMC440526	\$155.00
TELLURIDE CHIEF	AMC440545	AMC440526	\$155.00
TUSCUMBIA	AMC440546	AMC440526	\$155.00
TWILIGHT ZONE	AMC440547	AMC440526	\$155.00
VERDE COMBINATION	AMC440548	AMC440526	\$155.00
YELLOW BREAST	AMC440549	AMC440526	\$155.00
GOLDEN TURKEY	AMC440553	AMC440552	\$155.00
TALLEY	AMC441155	AMC441153	\$155.00
CARMELITA	AMC442190	AMC442189	\$155.00
FOUR PEAKS	AMC442191	AMC442189	\$155.00
FOUR PEAKS EXT	AMC442192	AMC442189	\$155.00
GREAT BEAR	AMC442193	AMC442189	\$155.00
AGATE AND PALM	AMC443322	AMC443322	\$155.00
ALASKAN	AMC443323	AMC443322	\$155.00
GOLD RANGE	AMC443327	AMC443322	\$155.00
RADIO	AMC443511	AMC443510	\$155.00
UNITED STATES	AMC443512	AMC443510	\$155.00
CARMELITA 1	AMC444671	AMC444671	\$155.00
CARMELITA 2	AMC444672	AMC444671	\$155.00

NO WARRANTY IS MADE BY BLM FOR USE OF THE DATA FOR PURPOSES NOT INTENDED BY BLM

United States Department of the Interior
Bureau of Land Management
BUSINESS & SUPPORT SVCS DIV
ONE N CENTRAL AVE SUITE 800
PHOENIX, AZ 85004 -4427
Phone: 602-417-9200

Receipt

No: 3917326

Transaction #: 4026792	
Date of Transaction: 08/01/2017	
CUSTOMER:	
	CRYSTAL SUTTON 2091 E MURRAY HOLLADAY RD SLC,UT 84117 US

LINE #	QTY	DESCRIPTION	REMARKS	UNIT PRICE	TOTAL
1	1.00	LOCATABLE MINERALS / MINING CLAIMS- NOT NEW-UNADJUD,ONE AUTH NO. ONLY / MINING CLAIM MONEY RECEIVED CASES: AMC442190/\$3720.00		- n/a -	3720.00
TOTAL:					\$3,720.00

PAYMENT INFORMATION				
NOTE: Items will appear on credit card statement as "BLM O Mining Claim".				
1	AMOUNT:	3720.00	POSTMARKED:	N/A
	TYPE:	CREDIT CARD	RECEIVED:	08/01/2017
	NAME:	CRYSTAL SUTTON 2091 E MURRAY HOLLADAY RD SLC UT 84117 US		
	CARD NO:	XXXXXXXXXXXX4138	AUTH CODE:	026942
	NAME ON CARD:	CRYSTAL SUTTON		
	EXPIRES:	12/2019		
	SIGNATURE:			

REMARKS

This receipt was generated by the automated BLM Collections and Billing System and is a paper representation of a portion of the official electronic record contained therein.

Run Date: 07/20/17

Run Time: 10:48 AM

**DEPARTMENT OF THE INTERIOR
BUREAU OF LAND MANAGEMENT
MINING CLAIMS**

MC Maintenance Fees Paid Through the BLM Pay Portal

CBS Receipt: 3884443

Printed For Lead File # AMC443322

Agency Tracking ID: 1499711440

Assessment Year: 2018

Number of BLM Serial Nr: 6

Paid On: 07/10/2017

Total Amount Paid: \$930.00

Claim Name	BLM Serial No	Lead File No	Amount Paid
FLAG	AMC439949	AMC439949	\$155.00
C.O.D.	AMC440223	AMC440223	\$155.00
LUCKY BOY	AMC440538	AMC440526	\$155.00
GOLDEN BELT	AMC440552	AMC440552	\$155.00
ARRASTRA	AMC443324	AMC443322	\$155.00
ARRASTRA	AMC443325	AMC443322	\$155.00

United States Department of the Interior
Bureau of Land Management
BUSINESS & SUPPORT SVCS DIV
ONE N CENTRAL AVE SUITE 800
PHOENIX, AZ 85004 -4427
Phone: 602-417-9200

Receipt

No: 3884443

Transaction #: 3993624	
Date of Transaction: 07/10/2017	
CUSTOMER:	
	CRYSTAL SUTTON 2091 E MURRAY HOLLADAY RD SLC,UT 84117 US

LINE #	QTY	DESCRIPTION	REMARKS	UNIT PRICE	TOTAL
1	1.00	LOCATABLE MINERALS / MINING CLAIMS- NOT NEW-UNADJUD,ONE AUTH NO. ONLY / MINING CLAIM MONEY RECEIVED CASES: AMC443324/\$930.00		- n/a -	930.00
TOTAL:					\$930.00

PAYMENT INFORMATION				
NOTE: Items will appear on credit card statement as "BLM O Mining Claim".				
1	AMOUNT:	930.00	POSTMARKED:	N/A
	TYPE:	CREDIT CARD	RECEIVED:	07/10/2017
	NAME:	CRYSTAL SUTTON 2091 E MURRAY HOLLADAY RD SLC UT 84117 US		
	CARD NO:	XXXXXXXXXXXX4138	AUTH CODE:	029274
	NAME ON CARD:	CRYSTAL SUTTON		
	EXPIRES:	12/2019		
	SIGNATURE:			

REMARKS

This receipt was generated by the automated BLM Collections and Billing System and is a paper representation of a portion of the official electronic record contained therein.

NOTICE!!

These documents have been scanned!

Do not place un-scanned documents beneath this notice!

Do not remove this notice from this file!

GPO Jacket No. 560-102
Print Order 61540
Rise Business Services, LLC
Job=AZ15 4/30/2019



Box Number= AZ15009




Claim Begin-End: AMC443322-AMC443331

5 Miscellaneous



AZ15009-23

AMC450400-AMC453366



GOLD RUSH

EXPEDITIONS

3/31/2017

RECEIVED
BLM AZ STATE OFFICE

2017 APR -6 P 2:35

PHOENIX, ARIZONA

RUSH

GRE, Inc.
2091 E. Murray Holladay Road
Suite #22E
SLC, UT 84117

ARIZONA BLM

Re: TEN Notice of Location(s)

Dear ARIZONA BLM Cashier,

Please find enclosed TEN Notice of location (s) for filing. I understand there is a fee for recording each of these documents. I have enclosed a check for the fees. Please apply the appropriate amount owed for filing fees and send a receipt with the recorded documents.

I have also enclosed a postage paid envelope for the document(s) to be returned.

Thank you for your time and efforts.

Sincerely,

GRE Accounting
385-218-2138
accounting@goldrushexpeditions.com
www.goldrushexpeditions.com

NOTICE!!

These documents have been scanned!

Do not place un-scanned documents beneath this notice!

Do not remove this notice from this file!

GPO Jacket No. 560-102
Print Order 61540
Rise Business Services, LLC
Job=AZ15 4/30/2019



Box Number= AZ15009



Claim Begin-End: AMC443322-AMC443331

6 Location Notices-Amendments and Supporting Documents



AZ15009-23

AMC450400-AMC453366

MINING CLAIM STATUS REPORT

Data Entered: 4/12/17 Rm

MTP Checked By: 4/12/17 Rm
GEO Checked By: 4/12/17 Rm

LEAD SERIAL NUMBER: AMC 4433322 thru AMC 4433331

NUMBER OF CLAIMS & TYPE:

9/10 LODE
1 PLACER
ASSOCIATION PLACER
MILL SITE
TUNNEL SITE

CHARGES:

Location Fee @ \$37 = \$ 370
Processing Fee @ \$20 = \$ 200
Maintenance Fee @ \$155 = \$ 1,550
Add'l Maint Fee for Assoc Placer = \$
SUBTOTAL \$
Other Fees \$
Other Fees \$
TOTAL \$ 2,120

TOTAL ACREAGE: _____ Per Claim
(Placer Only)

NUMBER OF LOCATORS:

DOCUMENTS RECEIVED VIA: Over-the-Counter [] Mail [X] TIMELY FILED: Yes [X] No []

LEGAL DESCRIPTION:

T	✓ 10N	R	14W	SEC	36
T	✓ 5N	R	10W	SEC	19
T	✓ 9N	R	13W	SEC	11
T	✓ 13N	R	11W	SEC	9
T	✓ 6N	R	18W	SEC	13

BLM [] FOREST SERVICE [] WILDERNESS AREA [] SUBJ TO PL 359: Yes [] No []
19N 20W 9
8N 22W 17
5N 15W 13
22N R17W SEC8

SPLIT ESTATE: N/A [] SX [] PX [] OTHER []
SRHA [] Was proper Notice filed if located on SHRA Land? Yes [] No []

RECONVEYED MINERALS ON BLM LAND REQUIRE OPENING ORDER FROM 1944 TO 1993:

Open to Entry On _____ N/A []

COMMENTS/STATUS: VOID [] PARTIALLY VOID [] PVT MINERALS [] WITHDRAWN LANDS []
OTHER []

[] Claimant acknowledges that portions of the following claim(s) site(s) may be void or voidable.

Printed Name of Claimant _____ Signature of Claimant _____

*****FINAL ADJUDICATION*****

DATE 7/19/2017 INITIALS Rm

AMC4433322

LOCATION NOTICE FOR LODE MINING CLAIM

NOTICE IS HEREBY GIVEN that the Agate and Palm

lode mining claim has been located by

GRE INC whose current mailing

address is 2091 E Murray Holladay Road Suite 22E, SLC, UT 84117.

The general course of this claim is Southeast TO Northwest and it is

situated in La Paz County, Arizona. This claim is 1500 feet in length and 600 feet in width.

The Agate and Palm Lode Mining Claim is located pursuant to 43 C.F.R. 3832.12 (b), and described by metes and bounds, including a description of the tie to an official survey monument as follows:

Beginning at East corner #1, thence 1500 feet Northwest at 315° to North corner #2, thence 600 feet Southwest at 225° to West corner #3, thence 1500 feet Southeast at 135°, to South corner #4, thence 600 feet Northeast at 45° back to East corner #1, place of beginning.

Tie Point: Beginning at T 10N R 13W survey monument for corner of sections 29, 30, 31, 32 thence South 71° 29 minutes 33 seconds West a distance of 6,817 feet to claim corner #1.

The location monument on which this notice is posted is situated within Section 36, Township 10N, Range 14W, Gila Salt River Base and Meridian, Arizona and this claim encompasses portions

of the following quarter section (s), section (s), Township (s) and Range (s) NE ¼ of SECTION 36 T10N R14W

Gila and Salt River Meridian, Arizona.

This Notice of Location has been written to capture mineral rights within its boundaries, only on open and locatable ground. In the case that some or parts of the claim boundaries overlap private or patented land it is understood that no rights or ownership is implied or assumed in relation to that portion of the claim. In the case that any part of this claim boundary may overlap another, pre-existing claim, it is understood that no rights or ownership is implied or assumed in relation to that portion of the claim. Any overlap or overstaking that has occurred is solely due to standard sizing of claims and there is no claim or ownership implied or assumed.

DATED AND POSTED on the ground this 10TH day of January, 2017.

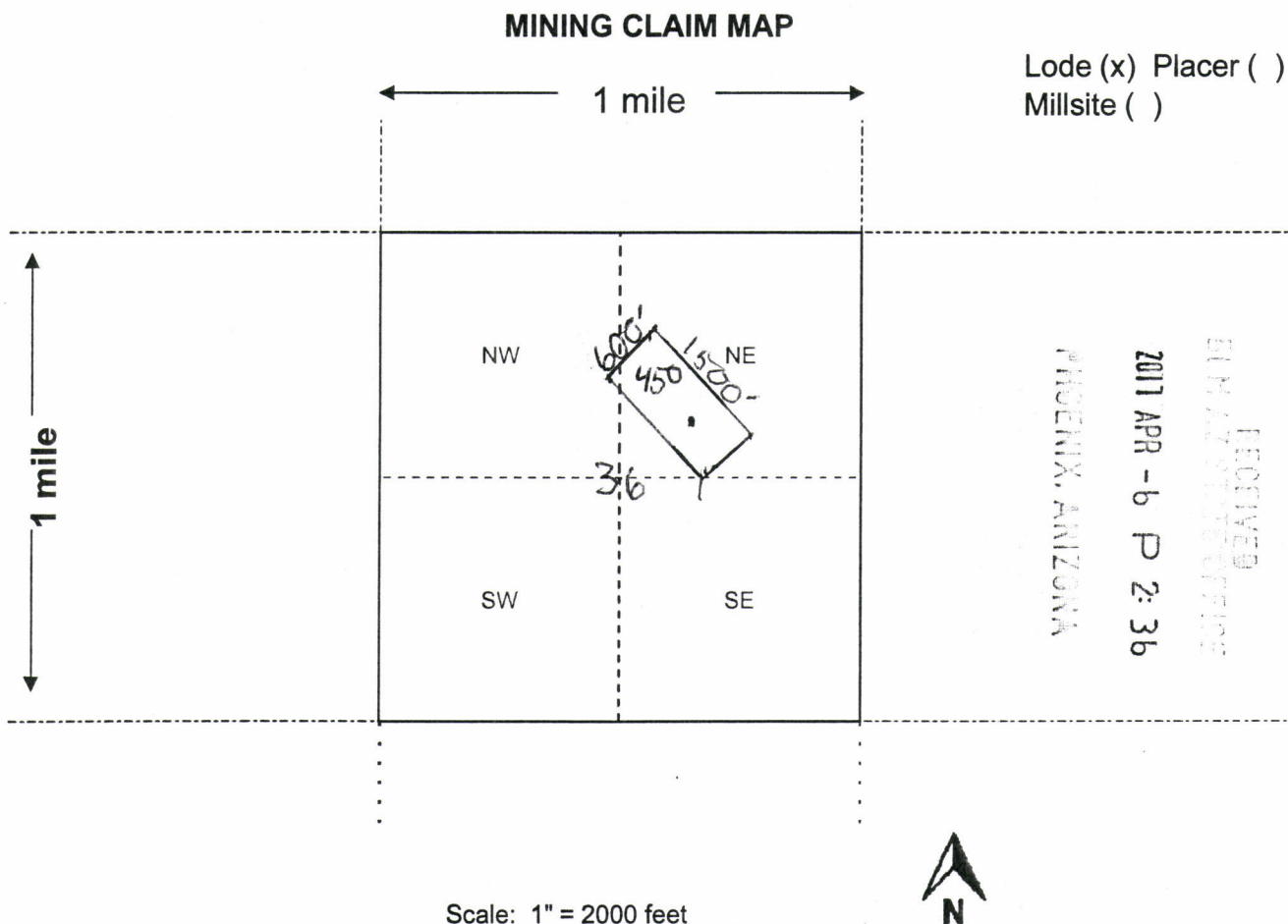
LOCATOR (s) _____

Crystal Sutton (agent for GRE Inc)

BLM
Date
Stamp

RECEIVED
BLM AZ
2017 APR -6 P 2:36
MOENIA, ARIZONA

AMC443322



1. The above map depicts the Agate and Palm LODE mining claim, which is located in Section 36 Township 10N , Range 14W , Gila and Salt River Base and Meridian, LA PAZ County, Arizona. Total claim acreage is 20.66
2. The type of corner and location monuments used are as follows: 2"X2" WOODEN STAKES
WITH FLAGGING
3. The bearings and distances in degrees and feet between claim corners and to a public land survey monument are as depicted on the map.
4. If the claim is a placer or millsite claim with exterior limits conforming to legal subdivisions of the public survey, provide a legal description of the claim _____

Form MCF100a
Revised July 2014

This form is available from the **Arizona Geology Survey** and may be reproduced.

AHC443322

LOCATION NOTICE FOR LODE MINING CLAIM

NOTICE IS HEREBY GIVEN that the Alaskan

lode mining claim has been located by

GRE INC whose current mailing

address is 2091 E Murray Holladay Road Suite 22E, SLC, UT 84117.

The general course of this claim is South TO North and it is

situated in La Paz County, Arizona. This claim is 1500 feet in length and 600 feet in width.

The Alaskan Lode Mining Claim is located pursuant to 43 C.F.R. 3832.12 (b), and described by metes and bounds, including a description of the tie to an official survey monument as follows: Beginning at Southeast corner #1, thence 1500 feet North at 0° to Northeast corner #2, thence 600 feet West at 270° to Northwest corner #3, thence 1500 feet South at 180°, to Southwest corner #4, thence 600 feet East at 90° back to Southeast corner #1, place of beginning.

Tie Point: Beginning at T 5N R 10W survey monument for corner of sections 19, 20, 29, 30 thence North 78° 13 minutes 17 seconds West a distance of 4,246 feet to claim corner #1.

The location monument on which this notice is posted is situated within Section 19, Township 5N, Range 10W, Gila Salt River Base and Meridian, Arizona and this claim encompasses portions

of the following quarter section (s), section (s), Township (s) and Range (s) SW ¼ of SECTION 19 T5N R10W

Gila and Salt River Meridian, Arizona.

This Notice of Location has been written to capture mineral rights within its boundaries, only on open and locatable ground. In the case that some or parts of the claim boundaries overlap private or patented land it is understood that no rights or ownership is implied or assumed in relation to that portion of the claim. In the case that any part of this claim boundary may overlap another, pre-existing claim, it is understood that no rights or ownership is implied or assumed in relation to that portion of the claim. Any overlap or overstaking that has occurred is solely due to standard sizing of claims and there is no claim or ownership implied or assumed.

DATED AND POSTED on the ground this 10TH day of January, 2017.

LOCATOR (s) _____

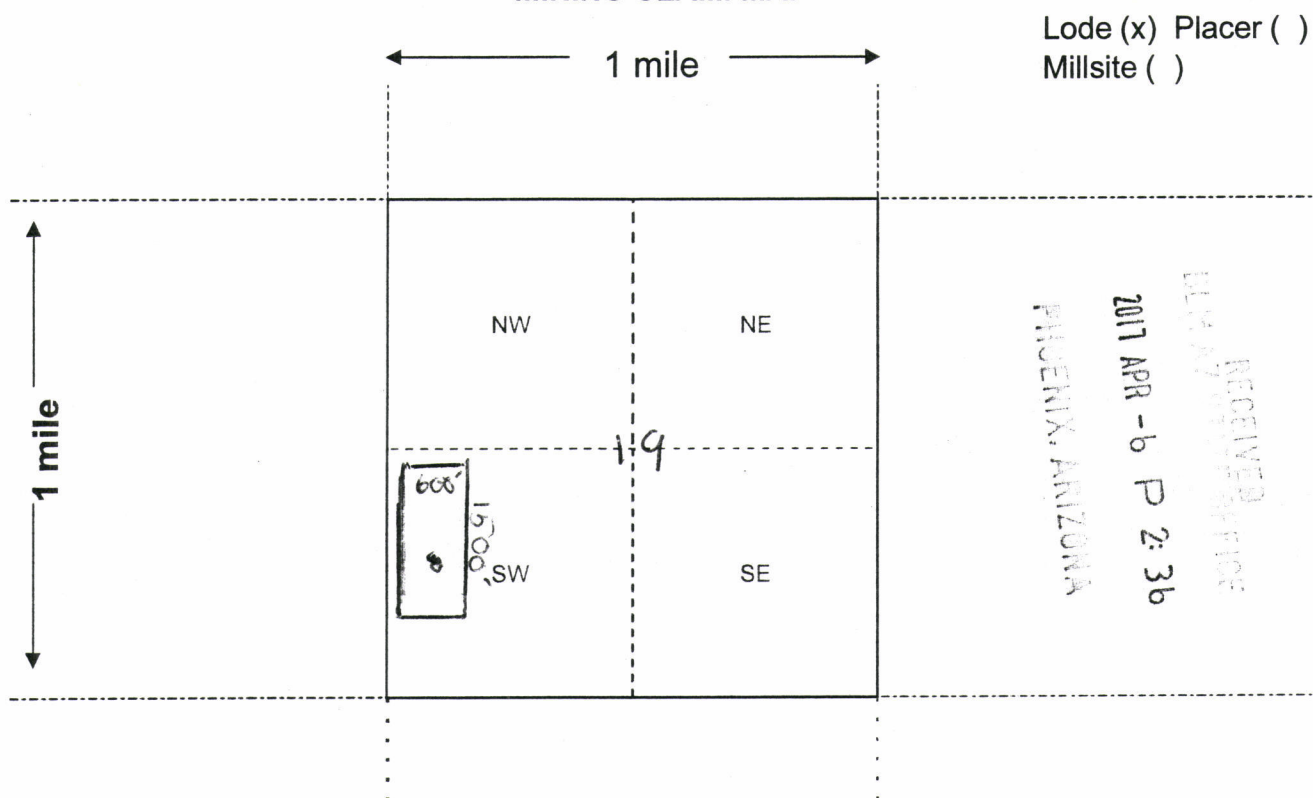
Crystal Sutton (agent for GRE Inc)

BLM
Date
Stamp

RECEIVED
BLM PHOENIX OFFICE
2017 APR -6 P 2:36
PHOENIX, ARIZONA

AMC443323

MINING CLAIM MAP



Lode (x) Placer ()
Millsite ()

RECEIVED
ULM ADJUTANT GENERAL'S OFFICE
2017 APR -6 P 2:36
PHOENIX, ARIZONA

1. The above map depicts the ALASKAN LODGE mining claim, which is located in Section 19 Township 5N, Range 10W, Gila and Salt River Base and Meridian, LA PAZ County, Arizona. Total claim acreage is 20.66
2. The type of corner and location monuments used are as follows: 2"X2" WOODEN STAKES
WITH FLAGGING
3. The bearings and distances in degrees and feet between claim corners and to a public land survey monument are as depicted on the map.
4. If the claim is a placer or millsite claim with exterior limits conforming to legal subdivisions of the public survey, provide a legal description of the claim _____

Form MCF100a
Revised July 2014

This form is available from the **Arizona Geology Survey** and may be reproduced.

AMC443323

LOCATION NOTICE FOR Gulch PLACER MINING CLAIM

NOTICE IS HEREBY GIVEN that the ARRASTRA

placer mining claim has been located by

GRE INC whose current mailing

address is 2091 E Murray Holladay Road Suite 22E, SLC, UT 84117.

The general course of this claim is South TO North and it is situated in MOHAVE County, Arizona.

The ARRASTRA Placer Mining Claim is located pursuant to 43 C.F.R. 3832.12 (b), In Aliquot parts and contains the E1/2 of the NE 1/4 of the NE 1/4 in section 9 T13N R11W Gila Salt River Meridian, Arizona.

Tie Point: Beginning at T 13N R 11W survey monument for corner of sections 3, 4, 9, 10

The location monument on which this notice is posted is situated within Section 9, Township 13N, Range 11W, Gila Salt River Base and Meridian, Arizona and this claim encompasses portions

of the following quarter section (s), section (s), Township (s) and Range (s) E1/2 of the NE 1/4 of the NE 1/4 in section 9 T13N R11W Gila Salt River Meridian, Arizona.

The locality of this claim with reference to some natural object or permanent monument and additional information

This Notice of Location has been written to capture mineral rights within its boundaries, only on open and locatable ground. In the case that some or parts of the claim boundaries overlap private or patented land it is understood that no rights or ownership is implied or assumed in relation to that portion of the claim. In the case that any part of this claim boundary may overlap another, pre-existing claim, it is understood that no rights or ownership is implied or assumed in relation to that portion of the claim. Any overlap or overstaking that has occurred is solely due to standard sizing of claims and there is no claim or ownership implied or assumed.

DATED AND POSTED on the ground this 10TH day of JANUARY, 2017.

LOCATOR (s) _____

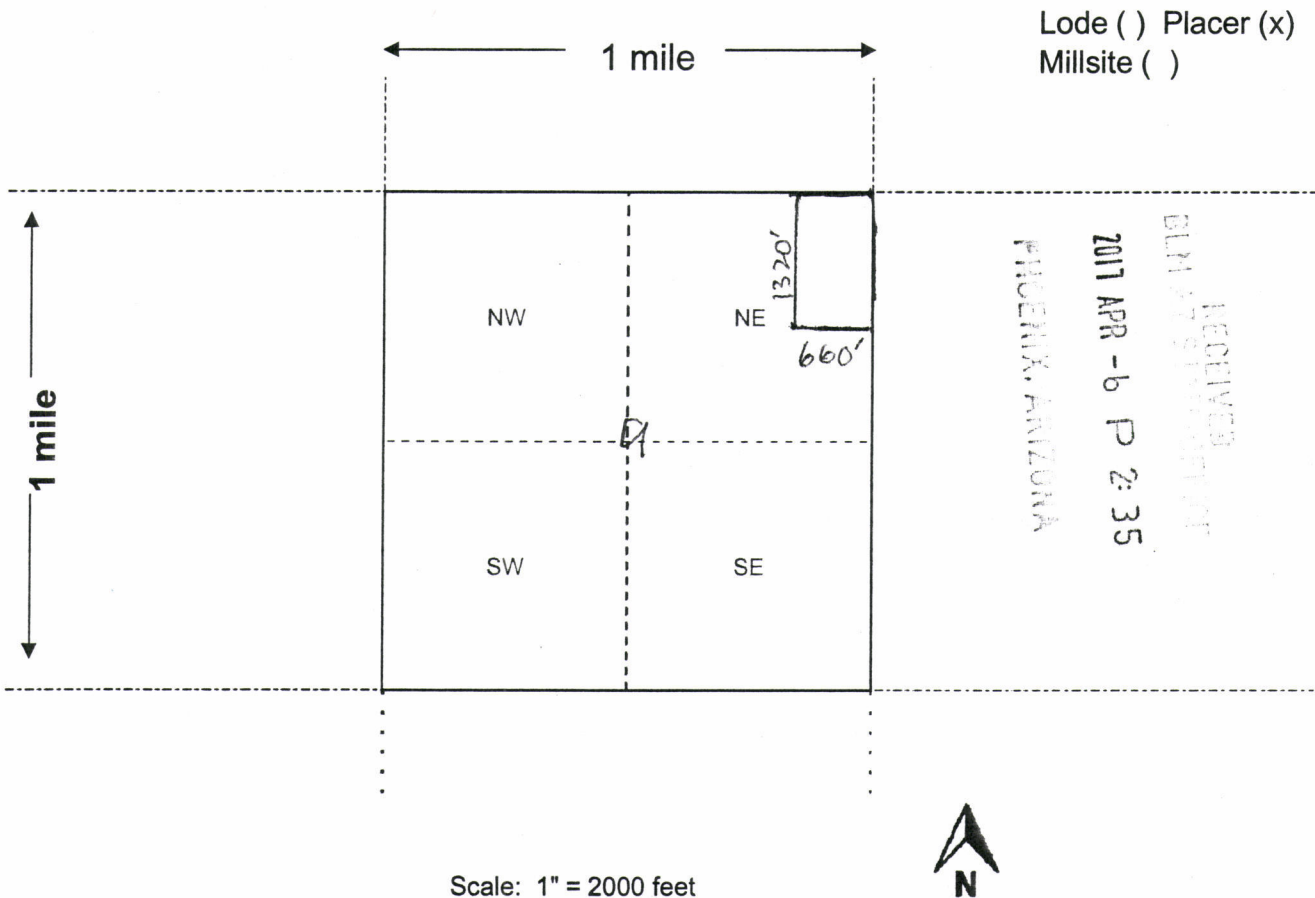
Crystal Sutton
CRYSTAL SUTTON REPRESENTATIVE OF GRE INC.

BLM
Date
Stamp

RECEIVED
ELM HAZARD RPT
2017 APR -6 P 2:35
PHOENIX, ARIZONA

AMC443324

MINING CLAIM MAP



1. The above map depicts the ARRATRA PLACER mining claim, which is located in Section 9 Township 13N , Range 11W , Gila and Salt River Base and Meridian, LA PAZ County, Arizona. Total claim acreage is 20 _
2. The type of corner and location monuments used are as follows: 2"X2" WOODEN STAKES
WITH FLAGGING
3. The bearings and distances in degrees and feet between claim corners and to a public land survey monument are as depicted on the map.
4. If the claim is a placer or millsite claim with exterior limits conforming to legal subdivisions of the public survey, provide a legal description of the claim E1/2 OF THE NE 1/4 OF THE NE 1/4

Form MCF100a
Revised July 2014

This form is available from the **Arizona Geology Survey** and may be reproduced.

LOCATION NOTICE FOR LODE MINING CLAIM

NOTICE IS HEREBY GIVEN that the Arrastra

lode mining claim has been located by

GRE INC whose current mailing

address is 2091 E Murray Holladay Road Suite 22E, SLC, UT 84117.

The general course of this claim is East TO West and it is

situated in Mohave County, Arizona. This claim is 1500 feet in length and 600 feet in width.

The Arrastra Lode Mining Claim is located pursuant to 43 C.F.R. 3832.12 (b), and described by metes and bounds, including a description of the tie to an official survey monument as follows: Beginning at Northeast corner #1, thence 1500 feet West at 270° to Northwest corner #2, thence 600 feet South at 180° to Southwest corner #3, thence 1500 feet East at 90°, to Southeast corner #4, thence 600 feet North at 0° back to Northeast corner #1, place of beginning.

Tie Point: Beginning at T 13 N R 11W survey monument for corner of sections 3, 4, 9, 10 thence South 59° 9 minutes 13 seconds west a distance of 205 feet to claim corner #1.

The location monument on which this notice is posted is situated within Section 9, Township 13N, Range 11W, Gila Salt River Base and Meridian, Arizona and this claim encompasses portions

of the following quarter section (s), section (s), Township (s) and Range (s) NE ¼ OF SECTION 9 T13N R11W

Gila and Salt River Meridian, Arizona.

This Notice of Location has been written to capture mineral rights within its boundaries, only on open and locatable ground. In the case that some or parts of the claim boundaries overlap private or patented land it is understood that no rights or ownership is implied or assumed in relation to that portion of the claim. In the case that any part of this claim boundary may overlap another, pre-existing claim, it is understood that no rights or ownership is implied or assumed in relation to that portion of the claim. Any overlap or overstaking that has occurred is solely due to standard sizing of claims and there is no claim or ownership implied or assumed.

DATED AND POSTED on the ground this 10TH day of January, 2017.

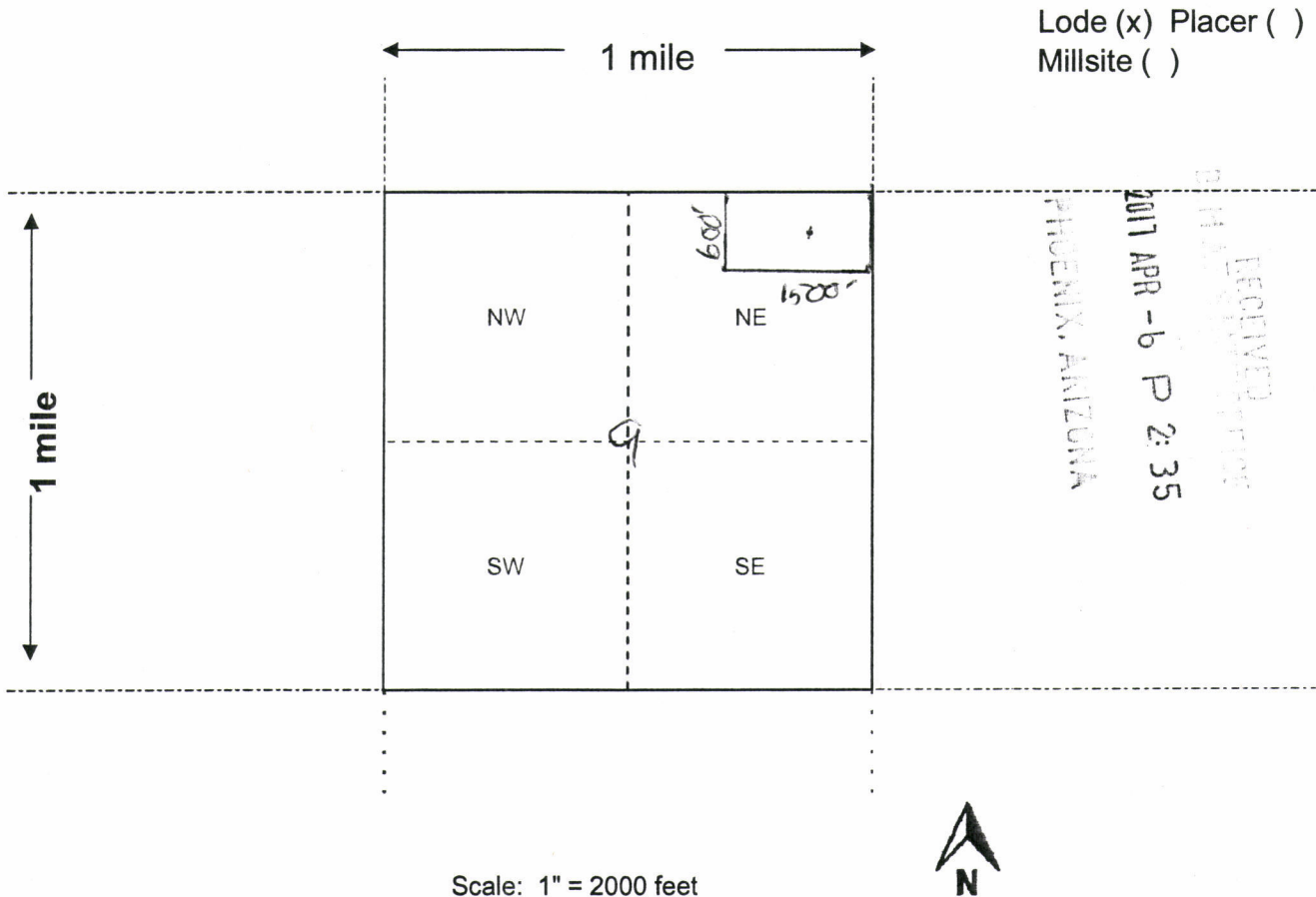
LOCATOR (s) Crystal Sutton
Crystal Sutton (agent for GRE Inc)

BLM
Date
Stamp

RECEIVED
BLM
2017 APR -6 P 2:35
MURRAY, ARIZONA

AHC443325

MINING CLAIM MAP



1. The above map depicts the Arrastra LODE mining claim, which is located in Section 9 Township 13N, Range 11W, Gila and Salt River Base and Meridian, MOHAVE County, Arizona. Total claim acreage is 20.66
2. The type of corner and location monuments used are as follows: 2"X2" WOODEN STAKES
WITH FLAGGING
3. The bearings and distances in degrees and feet between claim corners and to a public land survey monument are as depicted on the map.
4. If the claim is a placer or millsite claim with exterior limits conforming to legal subdivisions of the public survey, provide a legal description of the claim _____

Form MCF100a
Revised July 2014

This form is available from the **Arizona Geology Survey** and may be reproduced.

AMC443325

LOCATION NOTICE FOR LODE MINING CLAIM

NOTICE IS HEREBY GIVEN that the Copper Queen

lode mining claim has been located by

GRE INC whose current mailing

address is 2091 E Murray Holladay Road Suite 22E, SLC, UT 84117.

The general course of this claim is East TO West and it is

situated in La Paz County, Arizona. This claim is 1500 feet in length and 600 feet in width.

The Copper Queen Lode Mining Claim is located pursuant to 43 C.F.R. 3832.12 (b), and described by metes and bounds, including a description of the tie to an official survey monument as follows:

Beginning at Northeast corner #1, thence 1500 feet West at 270° to Northwest corner #2, thence 600 feet South at 180° to Southwest corner #3, thence 1500 feet East at 90°, to Southeast corner #4, thence 600 feet North at 0° back to Northeast corner #1, place of beginning.

Tie Point: Beginning at T 6N R 18W survey monument for corner of sections 11, 12, 13, 14 thence South 44° 4 minutes 13 seconds East a distance of 3,859 feet to claim corner #1.

The location monument on which this notice is posted is situated within Section 13, Township 6N, Range 18W, Gila Salt River Base and Meridian, Arizona and this claim encompasses portions

of the following quarter section (s), section (s), Township (s) and Range (s) SW ¼ of SECTION 13 T6N R18W

Gila and Salt River Meridian, Arizona.

This Notice of Location has been written to capture mineral rights within its boundaries, only on open and locatable ground. In the case that some or parts of the claim boundaries overlap private or patented land it is understood that no rights or ownership is implied or assumed in relation to that portion of the claim. In the case that any part of this claim boundary may overlap another, pre-existing claim, it is understood that no rights or ownership is implied or assumed in relation to that portion of the claim. Any overlap or overstaking that has occurred is solely due to standard sizing of claims and there is no claim or ownership implied or assumed.

DATED AND POSTED on the ground this 10TH day of January, 2017.

LOCATOR (s) _____

Crystal Sutton (agent for GRE Inc)

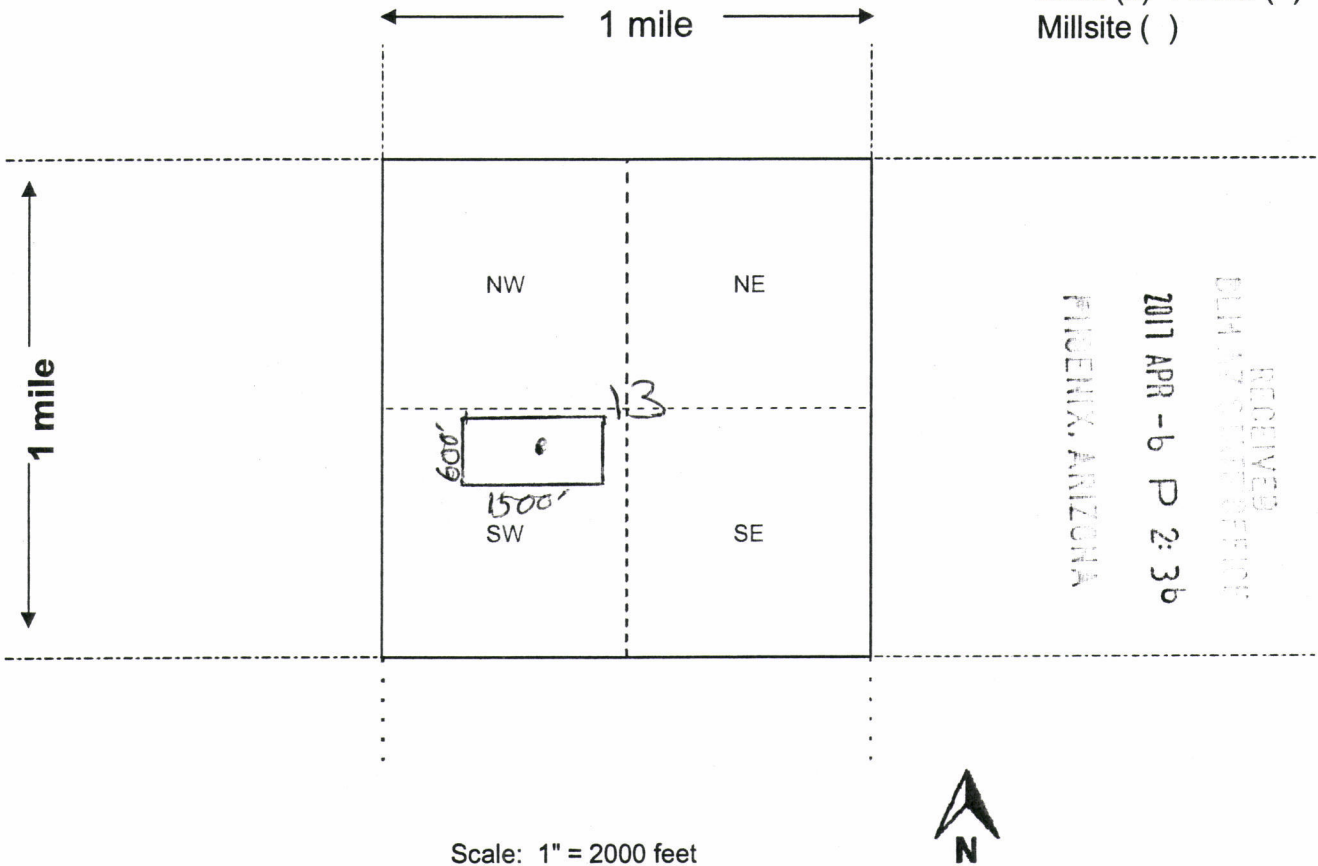
BLM
Date
Stamp

RECEIVED
BLM A7600000 OFFICE
2017 APR -6 P 2:35
PHOENIX, ARIZONA

AMC443326

MINING CLAIM MAP

Lode (x) Placer ()
Millsite ()



AMC44332b

1. The above map depicts the COPPER QUEEN LODGE mining claim, which is located in Section 13 Township 6N, Range 18W, Gila and Salt River Base and Meridian, LA PAZ County, Arizona. Total claim acreage is 20.66
2. The type of corner and location monuments used are as follows: 2"X2" WOODEN STAKES
WITH FLAGGING
3. The bearings and distances in degrees and feet between claim corners and to a public land survey monument are as depicted on the map.
4. If the claim is a placer or millsite claim with exterior limits conforming to legal subdivisions of the public survey, provide a legal description of the claim _____

Form MCF100a
Revised July 2014

This form is available from the **Arizona Geology Survey** and may be reproduced.

LOCATION NOTICE FOR LODE MINING CLAIM

NOTICE IS HEREBY GIVEN that the Gold Range

lode mining claim has been located by

GRE INC whose current mailing

address is 2091 E Murray Holladay Road Suite 22E, SLC, UT 84117.

The general course of this claim is East TO West and it is

situated in Mohave County, Arizona. This claim is 1500 feet in length and 600 feet in width.

The Gold Range Lode Mining Claim is located pursuant to 43 C.F.R. 3832.12 (b), and described by metes and bounds, including a description of the tie to an official survey monument as follows:

Beginning at Southeast corner #1, thence 1500 feet West at 270° to Southwest corner #2, thence 600 feet North at 0° to Northwest corner #3, thence 1500 feet East at 90°, to Northeast corner #4, thence 600 feet South at 180° back to Southeast corner #1, place of beginning.

Tie Point: Beginning at T 19N R 20W survey monument for corner of sections 3, 4, 9, 10 thence South 10° 41 minutes 34 seconds west a distance of 3,986 feet to claim corner #1.

The location monument on which this notice is posted is situated within Section 9, Township 19N, Range 20W, Gila Salt River Base and Meridian, Arizona and this claim encompasses portions

of the following quarter section (s), section (s), Township (s) and Range (s) SE ¼ OF SECTION 9 T19N R20W

Gila and Salt River Meridian, Arizona.

This Notice of Location has been written to capture mineral rights within its boundaries, only on open and locatable ground. In the case that some or parts of the claim boundaries overlap private or patented land it is understood that no rights or ownership is implied or assumed in relation to that portion of the claim. In the case that any part of this claim boundary may overlap another, pre-existing claim, it is understood that no rights or ownership is implied or assumed in relation to that portion of the claim. Any overlap or overstaking that has occurred is solely due to standard sizing of claims and there is no claim or ownership implied or assumed.

DATED AND POSTED on the ground this 10th day of January, 2017.

LOCATOR (s) _____

Crystal Sutton (agent for GRE Inc)

BLM
Date
Stamp

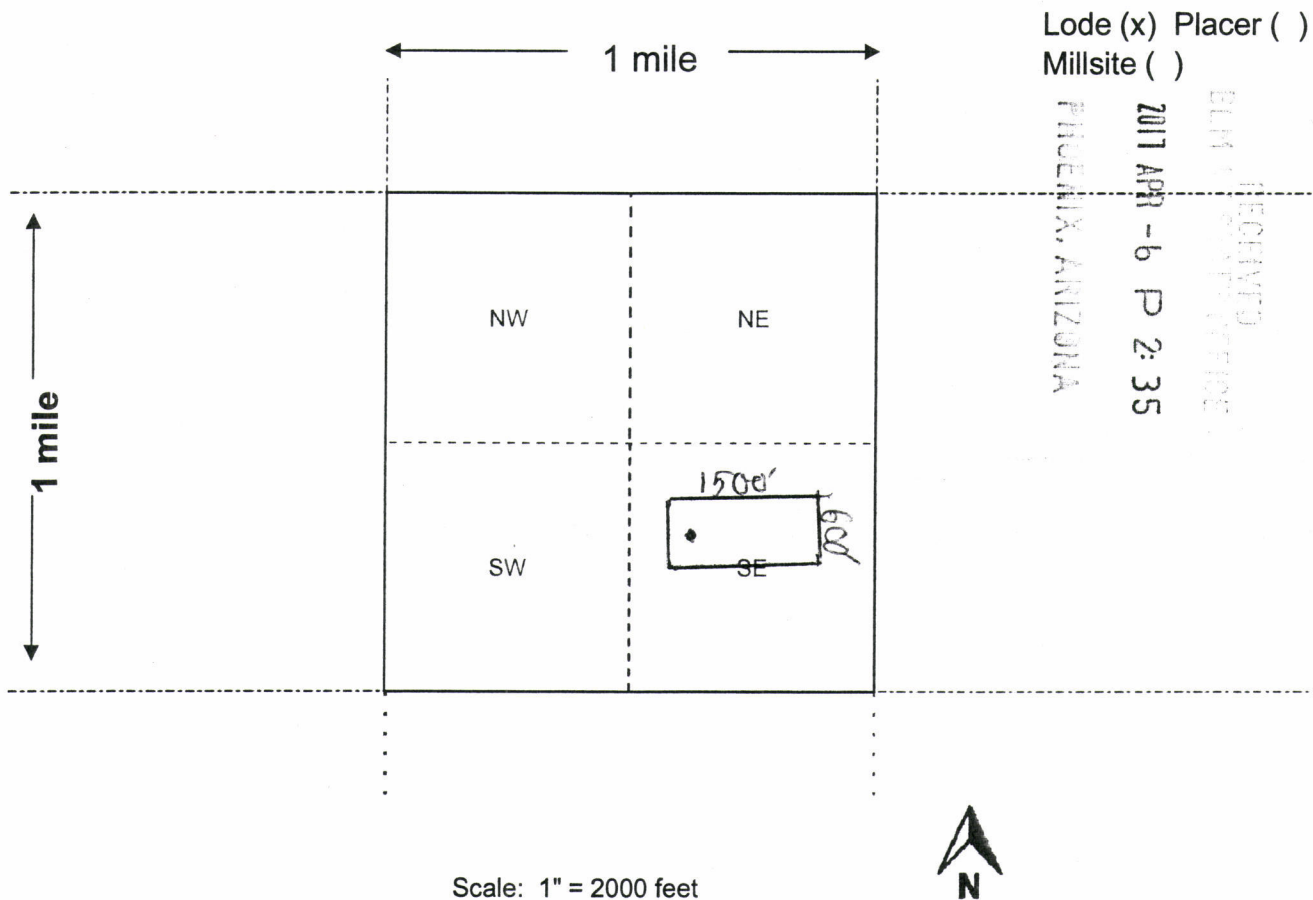
PHOENIX, ARIZONA

2017 APR - 6 P 2:35

RECEIVED
BLM PHOENIX
APR 6 2017

AMC443327

MINING CLAIM MAP



1. The above map depicts the Gold Range LODE mining claim, which is located in Section 9 Township 19N , Range 20W , Gila and Salt River Base and Meridian, MOHAVE County, Arizona. Total claim acreage is 20.66
2. The type of corner and location monuments used are as follows: 2"X2" WOODEN STAKES
WITH FLAGGING
3. The bearings and distances in degrees and feet between claim corners and to a public land survey monument are as depicted on the map.
4. If the claim is a placer or millsite claim with exterior limits conforming to legal subdivisions of the public survey, provide a legal description of the claim _____

Form MCF100a
Revised July 2014

This form is available from the **Arizona Geology Survey** and may be reproduced.

LOCATION NOTICE FOR LODE MINING CLAIM

NOTICE IS HEREBY GIVEN that the Jim Kane

loade mining claim has been located by

GRE INC whose current mailing

address is 2091 E Murray Holladay Road Suite 22E, SLC, UT 84117.

The general course of this claim is Southeast TO Northwest and it is situated in Mohave County, Arizona. This claim is 1500 feet in length and 600 feet in width.

The Jim Kane Lode Mining Claim is located pursuant to 43 C.F.R. 3832.12 (b), and described by metes and bounds, including a description of the tie to an official survey monument as follows:

Beginning at North corner #1, thence 1500 feet Southeast at 135° to East corner #2, thence 600 feet Southwest at 225° to South corner #3, thence 1500 feet Northwest at 315°, to West corner #4, thence 600 feet Northeast at 45° back to North corner #1, place of beginning.

Tie Point: Beginning at T 22N R 17W survey monument for corner of sections 4, 5, 8, 9 thence South 58° 45 minutes 11 seconds west a distance of 2,339 feet to claim corner #1.

The location monument on which this notice is posted is situated within Section 8, Township 22N, Range 17W, Gila Salt River Base and Meridian, Arizona and this claim encompasses portions

of the following quarter section (s), section (s), Township (s) and Range (s) NE ¼ and the SE ¼ OF SECTION 8 T22N R17W

Gila and Salt River Meridian, Arizona.

This Notice of Location has been written to capture mineral rights within its boundaries, only on open and locatable ground. In the case that some or parts of the claim boundaries overlap private or patented land it is understood that no rights or ownership is implied or assumed in relation to that portion of the claim. In the case that any part of this claim boundary may overlap another, pre-existing claim, it is understood that no rights or ownership is implied or assumed in relation to that portion of the claim. Any overlap or overstaking that has occurred is solely due to standard sizing of claims and there is no claim or ownership implied or assumed.

DATED AND POSTED on the ground this 10TH day of January, 2017.

LOCATOR (s) _____

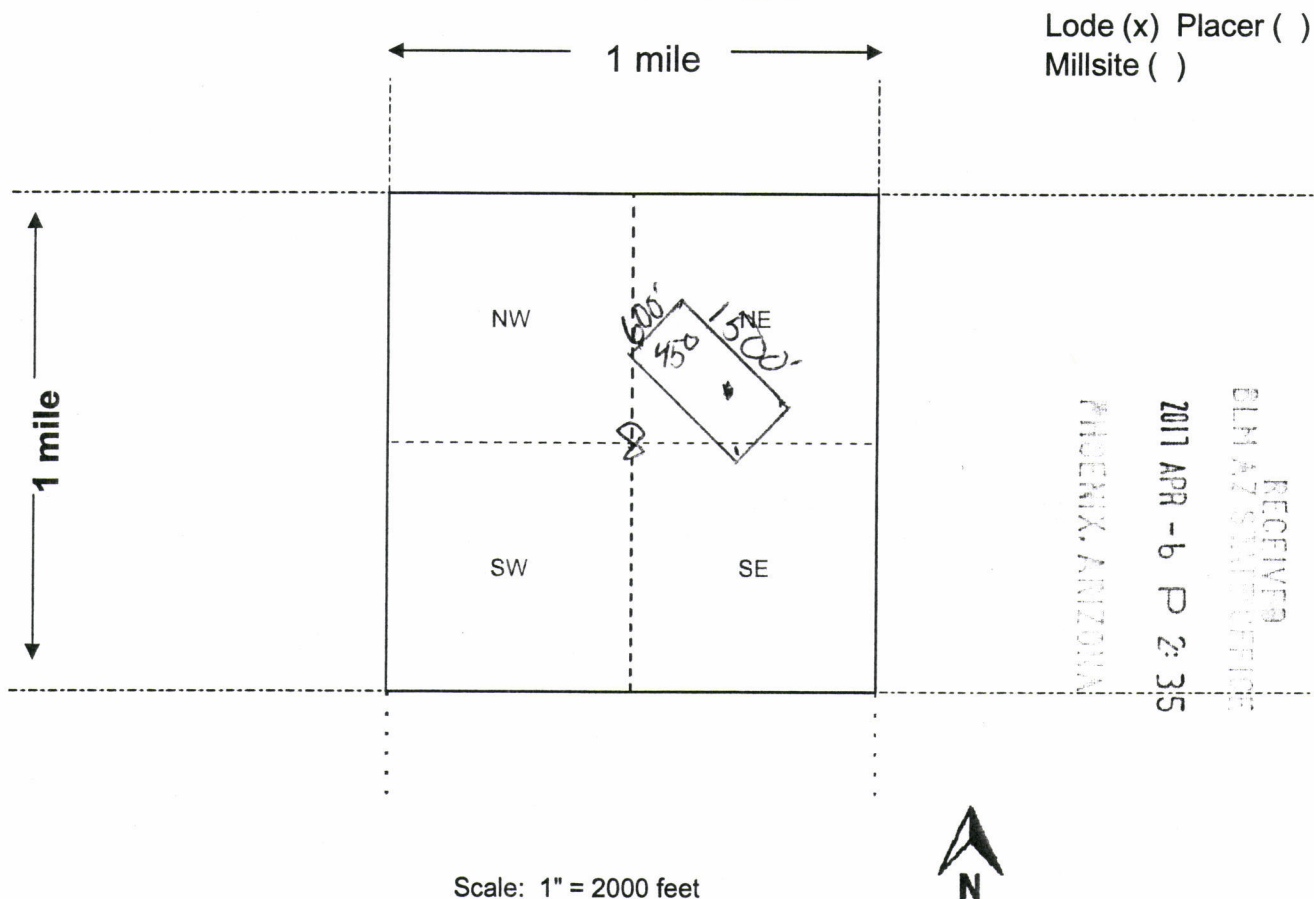
Crystal Sutton (agent for GRE Inc)

BLM
Date
Stamp

RECEIVED
EL PASO DISTRICT
2017 APR -6 P 2:35
MOHAVE, ARIZONA

AMC443328

MINING CLAIM MAP



1. The above map depicts the Jim Kane LODE mining claim, which is located in Section 8 Township 22N, Range 17W, Gila and Salt River Base and Meridian, MOHAVE County, Arizona. Total claim acreage is 20.66
2. The type of corner and location monuments used are as follows: 2"X2" WOODEN STAKES
WITH FLAGGING
3. The bearings and distances in degrees and feet between claim corners and to a public land survey monument are as depicted on the map.
4. If the claim is a placer or millsite claim with exterior limits conforming to legal subdivisions of the public survey, provide a legal description of the claim _____

Form MCF100a
Revised July 2014

This form is available from the **Arizona Geology Survey** and may be reproduced.

AHC443328

LOCATION NOTICE FOR LODE MINING CLAIM

NOTICE IS HEREBY GIVEN that the Mineral Hill

lode mining claim has been located by

GRE INC whose current mailing

address is 2091 E Murray Holladay Road Suite 22E, SLC, UT 84117.

The general course of this claim is East TO West and it is

situated in La Paz County, Arizona. This claim is 1500 feet in length and 600 feet in width.

The Mineral Hill Lode Mining Claim is located pursuant to 43 C.F.R. 3832.12 (b), and described by metes and bounds, including a description of the tie to an official survey monument as follows:

Beginning at Northeast corner #1, thence 1500 feet West at 270° to Northwest corner #2, thence 600 feet South at 180° to Southwest corner #3, thence 1500 feet East at 90°, to Southeast corner #4, thence 600 feet North at 0° back to Northeast corner #1, place of beginning.

Tie Point: Beginning at T 5N R 15W survey monument for corner of sections 11, 12, 13, 14 thence North 88° 53 minutes 9 seconds East a distance of 3,946 feet to claim corner #1.

The location monument on which this notice is posted is situated within Section 13, Township 5N, Range 15W, Gila Salt River Base and Meridian, Arizona and this claim encompasses portions

of the following quarter section (s), section (s), Township (s) and Range (s) NW ¼ and NE ¼ of SECTION 13 and the SE ¼ and SW ¼ of section 12 T5N R15W

Gila and Salt River Meridian, Arizona.

This Notice of Location has been written to capture mineral rights within its boundaries, only on open and locatable ground. In the case that some or parts of the claim boundaries overlap private or patented land it is understood that no rights or ownership is implied or assumed in relation to that portion of the claim. In the case that any part of this claim boundary may overlap another, pre-existing claim, it is understood that no rights or ownership is implied or assumed in relation to that portion of the claim. Any overlap or overstaking that has occurred is solely due to standard sizing of claims and there is no claim or ownership implied or assumed.

DATED AND POSTED on the ground this 10th day of January, 2017.

LOCATOR (s) _____

Crystal Sutton (agent for GRE Inc)

BLM
Date
Stamp

PHOENIX, ARIZONA

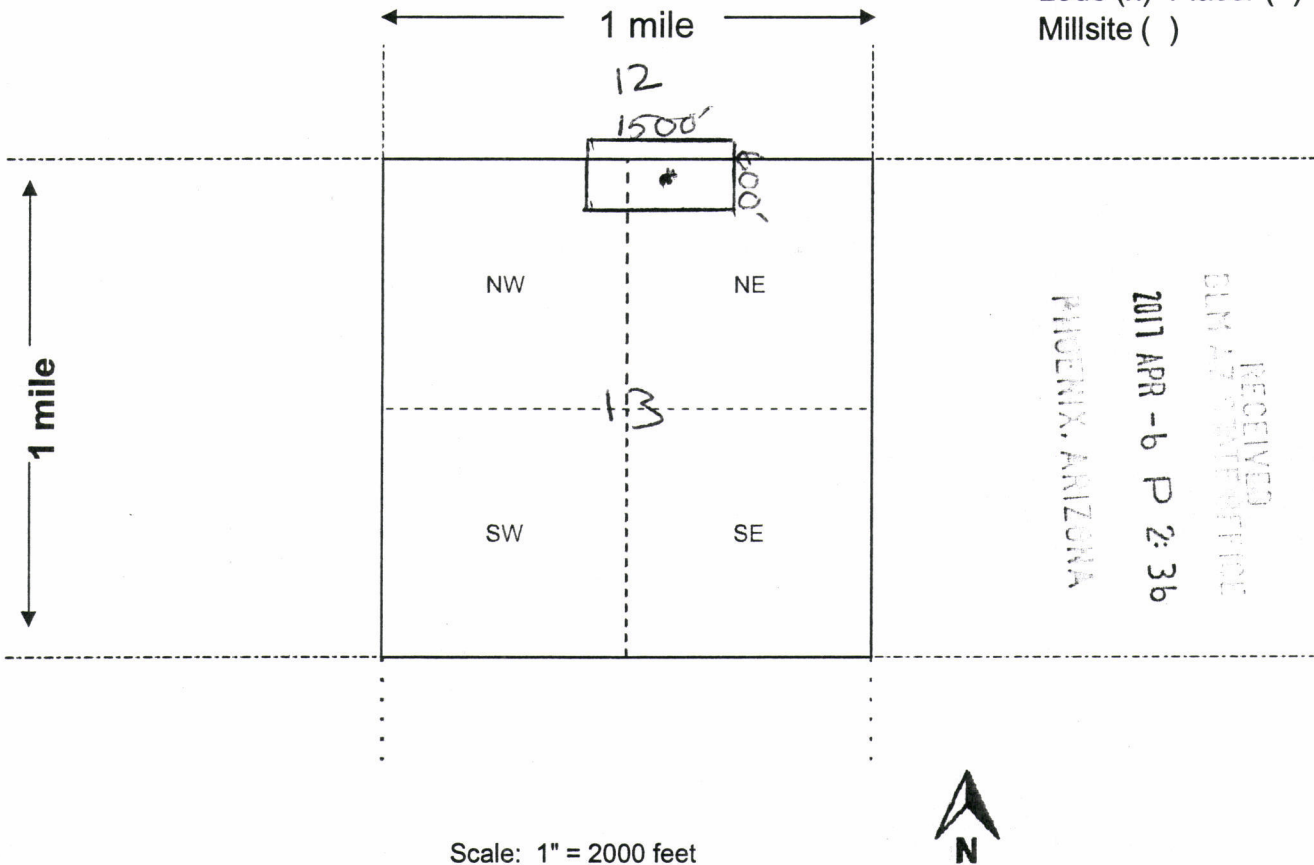
2017 APR -6 P 2:36

RECEIVED
BLM
PHOENIX, ARIZONA

AMC443329

MINING CLAIM MAP

Lode (x) Placer ()
Millsite ()



RECEIVED
CLM AT STATE OFFICE
2017 APR -6 P 2:36
PHOENIX, ARIZONA

Scale: 1" = 2000 feet



1. The above map depicts the MINERAL HILL LODGE mining claim, which is located in Section 12 & 13 Township 5N, Range 15W, Gila and Salt River Base and Meridian, LA PAZ County, Arizona. Total claim acreage is 20.66
2. The type of corner and location monuments used are as follows: 2"X2" WOODEN STAKES
WITH FLAGGING
3. The bearings and distances in degrees and feet between claim corners and to a public land survey monument are as depicted on the map.
4. If the claim is a placer or millsite claim with exterior limits conforming to legal subdivisions of the public survey, provide a legal description of the claim _____

Form MCF100a
Revised July 2014

This form is available from the **Arizona Geology Survey** and may be reproduced.

AMC443329

LOCATION NOTICE FOR LODE MINING CLAIM

NOTICE IS HEREBY GIVEN that the Plamosa

lode mining claim has been located by

GRE INC whose current mailing

address is 2091 E Murray Holladay Road Suite 22E, SLC, UT 84117.

The general course of this claim is East TO West and it is

situated in La Paz County, Arizona. This claim is 1500 feet in length and 600 feet in width.

The Plamosa Lode Mining Claim is located pursuant to 43 C.F.R. 3832.12 (b), and described by metes and bounds, including a description of the tie to an official survey monument as follows:

Beginning at Northeast corner #1, thence 1500 feet West at 270° to Northwest corner #2, thence 600 feet South at 180° to Southwest corner #3, thence 1500 feet East at 90°, to Southeast corner #4, thence 600 feet North at 0° back to Northeast corner #1, place of beginning.

Tie Point: Beginning at T 3N R 18W survey monument for corner of sections 14, 15, 22, 23 thence North 65° 56 minutes 26 seconds East a distance of 1,903 feet to claim corner #1.

The location monument on which this notice is posted is situated within Section 14, Township 3N, Range 18W, Gila Salt River Base and Meridian, Arizona and this claim encompasses portions

of the following quarter section (s), section (s), Township (s) and Range (s) SW ¼ of SECTION 14 T3N R18W

Gila and Salt River Meridian, Arizona.

This Notice of Location has been written to capture mineral rights within its boundaries, only on open and locatable ground. In the case that some or parts of the claim boundaries overlap private or patented land it is understood that no rights or ownership is implied or assumed in relation to that portion of the claim. In the case that any part of this claim boundary may overlap another, pre-existing claim, it is understood that no rights or ownership is implied or assumed in relation to that portion of the claim. Any overlap or overstaking that has occurred is solely due to standard sizing of claims and there is no claim or ownership implied or assumed.

DATED AND POSTED on the ground this 10TH day of January, 2017.

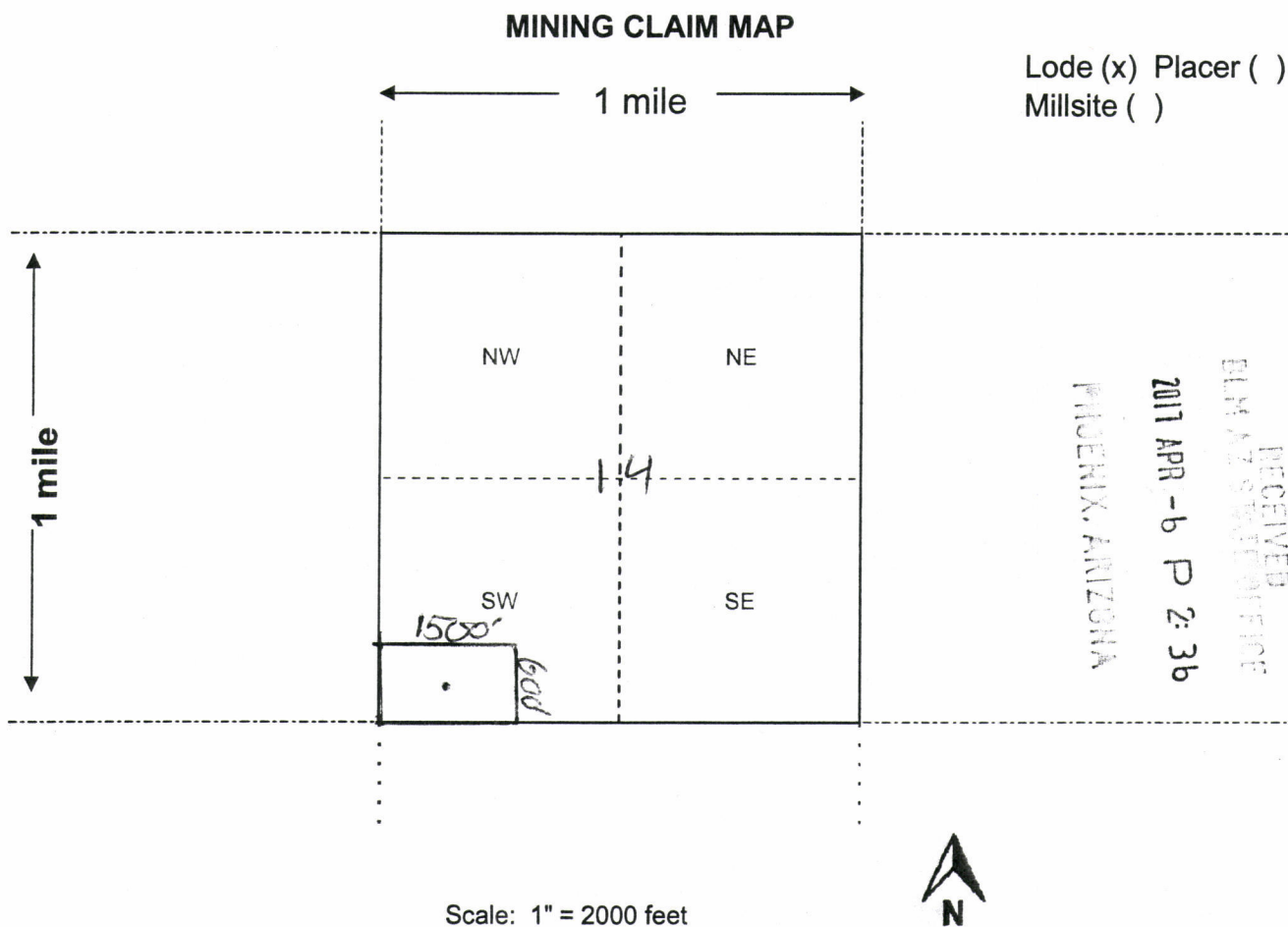
LOCATOR (s) _____

Crystal Sutton (agent for GRE Inc)

BLM
Date
Stamp

RECEIVED
BLM
2017 APR -6 P 2:30
PHOENIX, ARIZONA

AMC443330



1. The above map depicts the Plamosa LODE mining claim, which is located in Section 14 Township 3N , Range 18W , Gila and Salt River Base and Meridian, LA PAZ County, Arizona. Total claim acreage is 20.66 _
2. The type of corner and location monuments used are as follows: 2"X2" WOODEN STAKES
WITH FLAGGING
3. The bearings and distances in degrees and feet between claim corners and to a public land survey monument are as depicted on the map.
4. If the claim is a placer or millsite claim with exterior limits conforming to legal subdivisions of the public survey, provide a legal description of the claim _____

Form MCF100a
Revised July 2014

This form is available from the **Arizona Geology Survey** and may be reproduced.

AMC443330

LOCATION NOTICE FOR LODE MINING CLAIM

NOTICE IS HEREBY GIVEN that the Texas Queen

lode mining claim has been located by

GRE INC whose current mailing

address is 2091 E Murray Holladay Road Suite 22E, SLC, UT 84117.

The general course of this claim is North TO South and it is

situated in Maricopa County, Arizona. This claim is 1500 feet in length and 600 feet in width.

The Texas Queen Lode Mining Claim is located pursuant to 43 C.F.R. 3832.12 (b), and described by metes and bounds, including a description of the tie to an official survey monument as follows:

Beginning at Northeast corner #1, thence 1500 feet South at 180° to Southeast corner #2, thence 600 feet West at 270° to Southwest corner #3, thence 1500 feet North at 0°, to Northwest corner #4, thence 600 feet East at 90° back to Northeast corner #1, place of beginning.

Tie Point: Beginning at T 6 N R 5W survey monument for corner of sections 23, 24, 25, 26 thence South 88° 26 minutes 44 seconds East a distance of 4,809 feet to claim corner #1.

The location monument on which this notice is posted is situated within Section 25, Township 6N, Range 5W, Gila Salt River Base and Meridian, Arizona and this claim encompasses portions

of the following quarter section (s), section (s), Township (s) and Range (s) NE ¼ OF SECTION 25 T6N R5W

Gila and Salt River Meridian, Arizona.

This Notice of Location has been written to capture mineral rights within its boundaries, only on open and locatable ground. In the case that some or parts of the claim boundaries overlap private or patented land it is understood that no rights or ownership is implied or assumed in relation to that portion of the claim. In the case that any part of this claim boundary may overlap another, pre-existing claim, it is understood that no rights or ownership is implied or assumed in relation to that portion of the claim. Any overlap or overstaking that has occurred is solely due to standard sizing of claims and there is no claim or ownership implied or assumed.

DATED AND POSTED on the ground this 10TH day of January, 2017.

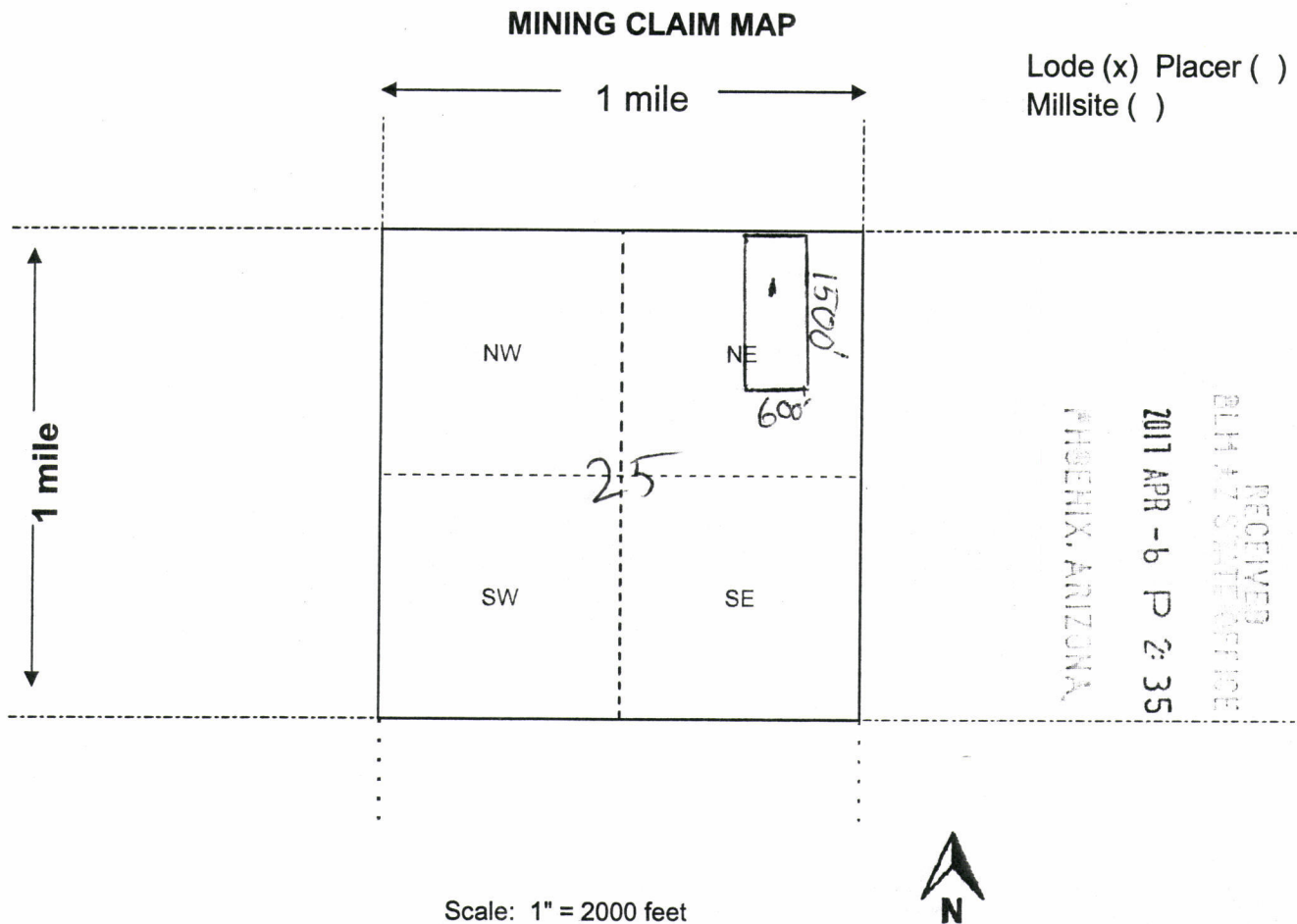
LOCATOR (s) _____

Crystal Sutton (agent for GRE Inc)

BLM
Date
Stamp

RECEIVED
BLM AT SALT RIVER OFFICE
2017 APR - 6 P 2:35
PHOENIX, ARIZONA

AMC443331



1. The above map depicts the Texas Queen LODE mining claim, which is located in Section 25 Township 6N, Range 5W, Gila and Salt River Base and Meridian, MARICOPA County, Arizona. Total claim acreage is 20.66

2. The type of corner and location monuments used are as follows: 2"X2" WOODEN STAKES
WITH FLAGGING

3. The bearings and distances in degrees and feet between claim corners and to a public land survey monument are as depicted on the map.

4. If the claim is a placer or millsite claim with exterior limits conforming to legal subdivisions of the public survey, provide a legal description of the claim _____

Form MCF100a
Revised July 2014

This form is available from the **Arizona Geology Survey** and may be reproduced.

AMC443331

RUN TIME: 08:59 AM

DEPARTMENT OF INTERIOR
BUREAU OF LAND MANAGEMENT

RUN DATE: 07/19/2017
Page 1 of 1

Input Parameters for Geographic Report with Land

System Id = CR

Admin State = AZ

Geo State =

Casetype Begins With

Case Disp Txt = AUTHORIZED, CANCELLED, EXPIRED, PENDING, REJECTED, RELINQUISHED, WITHDRAWN

Mer Twp Rng =

Section =

Mtrs = 14 0030N 0180W 014, 14 0030N 0180W 999, 14 0050N 0100W 019, 14 0050N 0100W 999, 14 0050N 0150W 013, 14 0050N 0150W 999, 14 0060N 0050W 025, 14 0060N 0050W 999, 14 0060N 0180W 013, 14 0060N 0180W 999, 14 0100N 0140W 036, 14 0100N 0140W 999, 14 0130N 0110W 009, 14 0130N 0110W 999, 14 0190N 0200W 009, 14 0190N 0200W 999, 14 0220N 0170W 008, 14 0220N 0170W 999

Commodity =

Commodity Txt =

Pending Org =

Pend Org Decode =

Total Rows Returned: 4

NO WARRANTY IS MADE BY BLM FOR USE OF THE DATA
FOR PURPOSES NOT INTENDED BY BLM

RUN TIME: 08:59 AM

Adm State: AZ

UNITED STATES DEPARTMENT OF INTERIOR
BUREAU OF LAND MANAGEMENT
GEOGRAPHIC REPORT WITH LAND
Sorted by Serial Number

RUN DATE: 07/19/2017

Page 1 of 1

Serial Number: AZA 034819

Total Case Acres: 5.000

<u>Casetype</u>	<u>Case Disp</u>	14	0060N	0050W	<u>Sect</u>	<u>Sur Typ</u>	<u>Sur Num</u>	<u>Suff</u>	<u>Subdivision</u>	<u>Act Pend</u>
380910	PENDING				025	FF			ALL;	Y

Serial Number: AZA 034902

Total Case Acres: 4.350

<u>Casetype</u>	<u>Case Disp</u>	14	0100N	0140W	<u>Sect</u>	<u>Sur Typ</u>	<u>Sur Num</u>	<u>Suff</u>	<u>Subdivision</u>	<u>Act Pend</u>
380913	EXPIRED				036	ALIQ			E2NE,S2SENW;	

Serial Number: AZA 035145

Total Case Acres: 0.002

<u>Casetype</u>	<u>Case Disp</u>	14	0220N	0170W	<u>Sect</u>	<u>Sur Typ</u>	<u>Sur Num</u>	<u>Suff</u>	<u>Subdivision</u>	<u>Act Pend</u>
289001	AUTHORIZED				008	MNR			SWNESE;	

Serial Number: AZA 036762

Total Case Acres: 16,480.000

<u>Casetype</u>	<u>Case Disp</u>	14	0060N	0050W	<u>Sect</u>	<u>Sur Typ</u>	<u>Sur Num</u>	<u>Suff</u>	<u>Subdivision</u>	<u>Act Pend</u>
380099	PENDING				025	ALIQ			NE;	

Serial Number: AZA 036838

Total Case Acres: 22.486

<u>Casetype</u>	<u>Case Disp</u>	14	0100N	0140W	<u>Sect</u>	<u>Sur Typ</u>	<u>Sur Num</u>	<u>Suff</u>	<u>Subdivision</u>	<u>Act Pend</u>
281001	AUTHORIZED				036	LOTS			1,7,8;	

[illegible]

AZA 31254 R/W Water Monitoring Station
Sec 26: SW1/4SW1/4

CURRENT TO	NW	GSR Mer
6-15-2017	ACAD	T 5 N
		R 10 W

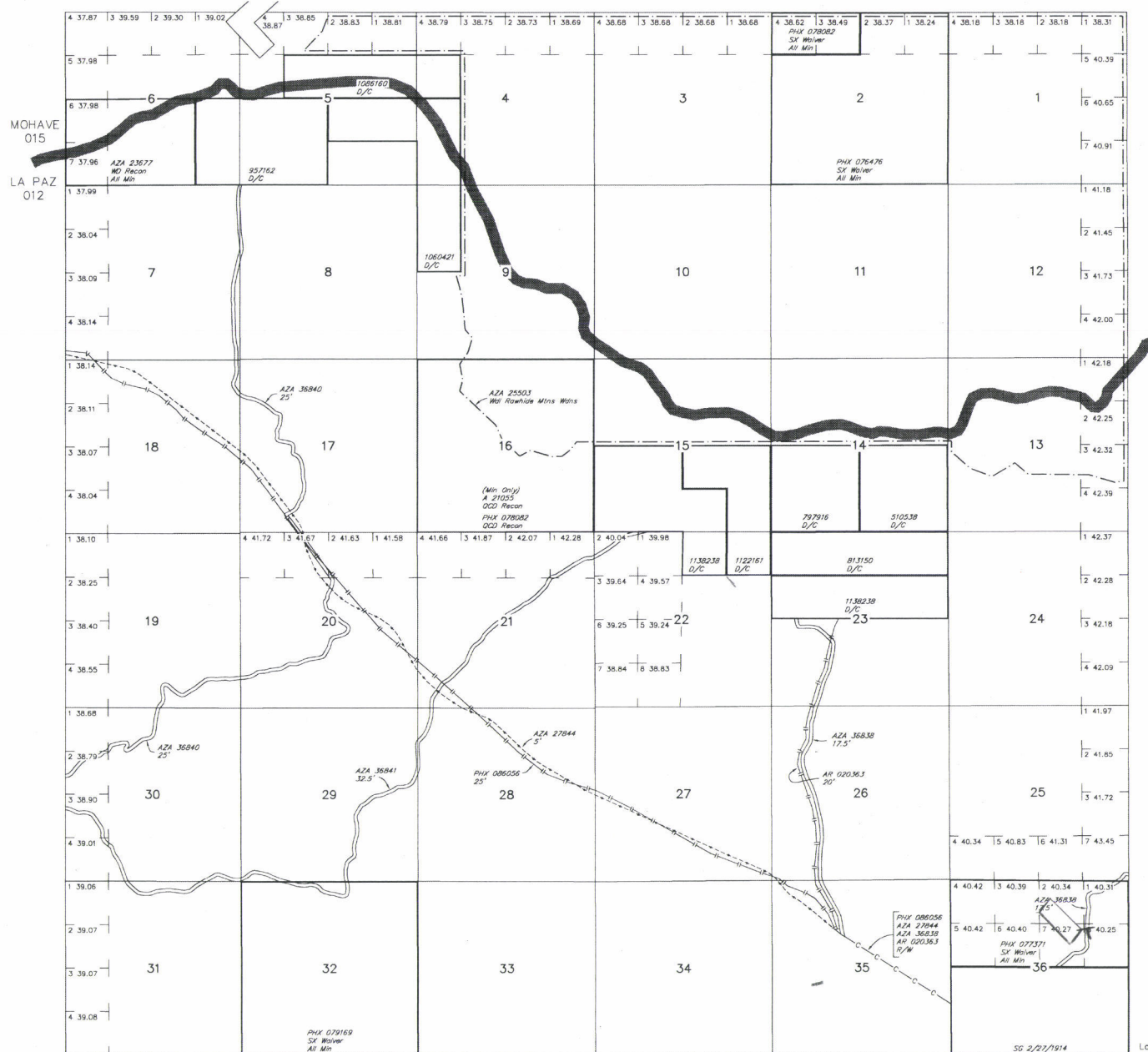
LA PAZ / MOHAVE COUNTY
LAKE HAVASU FIELD OFFICE

INDEX TO SEGREGATED TRACTS

[illegible]

Grazing Dist No 2

MDS 385 NW



Lat	34°09'28"N
Long	113°39'39"W

SCALE in chains

10 5 0 10 20 30 40 50 60

WARNING STATEMENT
This plot is the Bureau's Record of Title, and should be used only as a graphic display of the township survey data. Records hereon do not reflect title changes which may have been effected by lateral movements of rivers or other bodies of water. Refer to the cadastral surveys for official survey information.

CURRENT TO	LT	GSR Mer
4-7-2016	ACAD	T 10 N
		R 14 W

MOHAVE COUNTY
KINGMAN FIELD OFFICE

[illegible]

Sec 12: N1/2

Lat	34°25'00"N
Long	113°21'30"W

SCALE in chains

WARNING STATEMENT

WARNING STATEMENT
This plot is the Bureau's Record of Title, and should be used only as a graphic display of the township survey data. Records hereon do not reflect title changes which may have been effected by lateral movements of rivers or other bodies of water. Refer to the cadastral surveys for official survey information.

CURRENT TO	NW	GSR Mer
4-23-2012	ACAD	T 13 N
		R 11 W

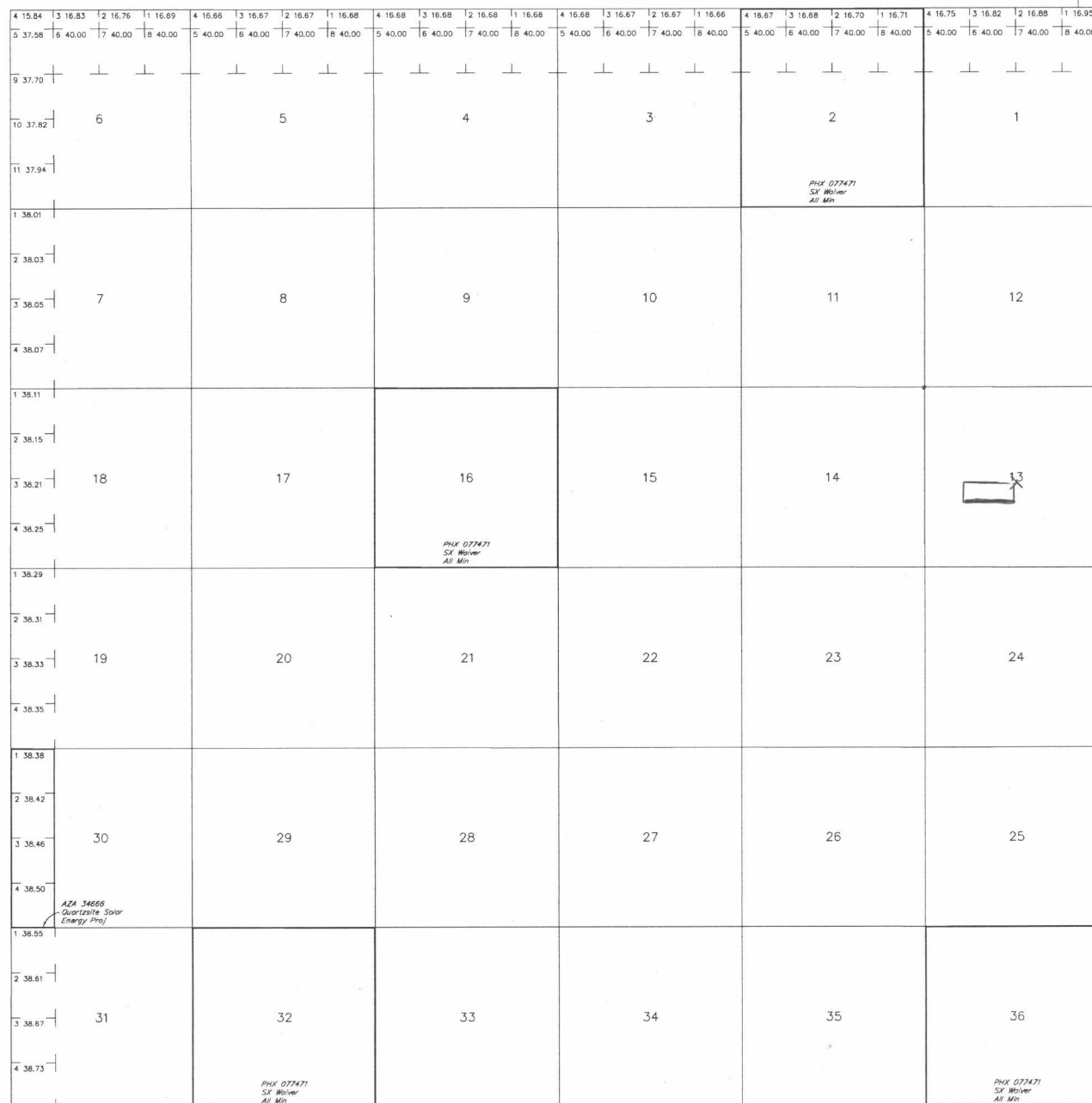
LA PAZ COUNTY
YUMA FIELD OFFICE

	T 7N	
R 18W		R 17W

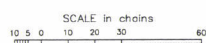
[illegible]

FOR ORDERS AFFECTING DISPOSAL OR USE OF
UNIDENTIFIED LANDS WITHDRAWN FOR CLASSIFICATION,
MINERALS, WATER AND/OR OTHER PUBLIC PURPOSES,
REFER TO INDEX OF MISCELLANEOUS DOCUMENTS.

Grozing Dist No 2



T 6N
T 5N R 17W
Lat 33°48'37"N
Long 114°04'32"W



WARNING STATEMENT

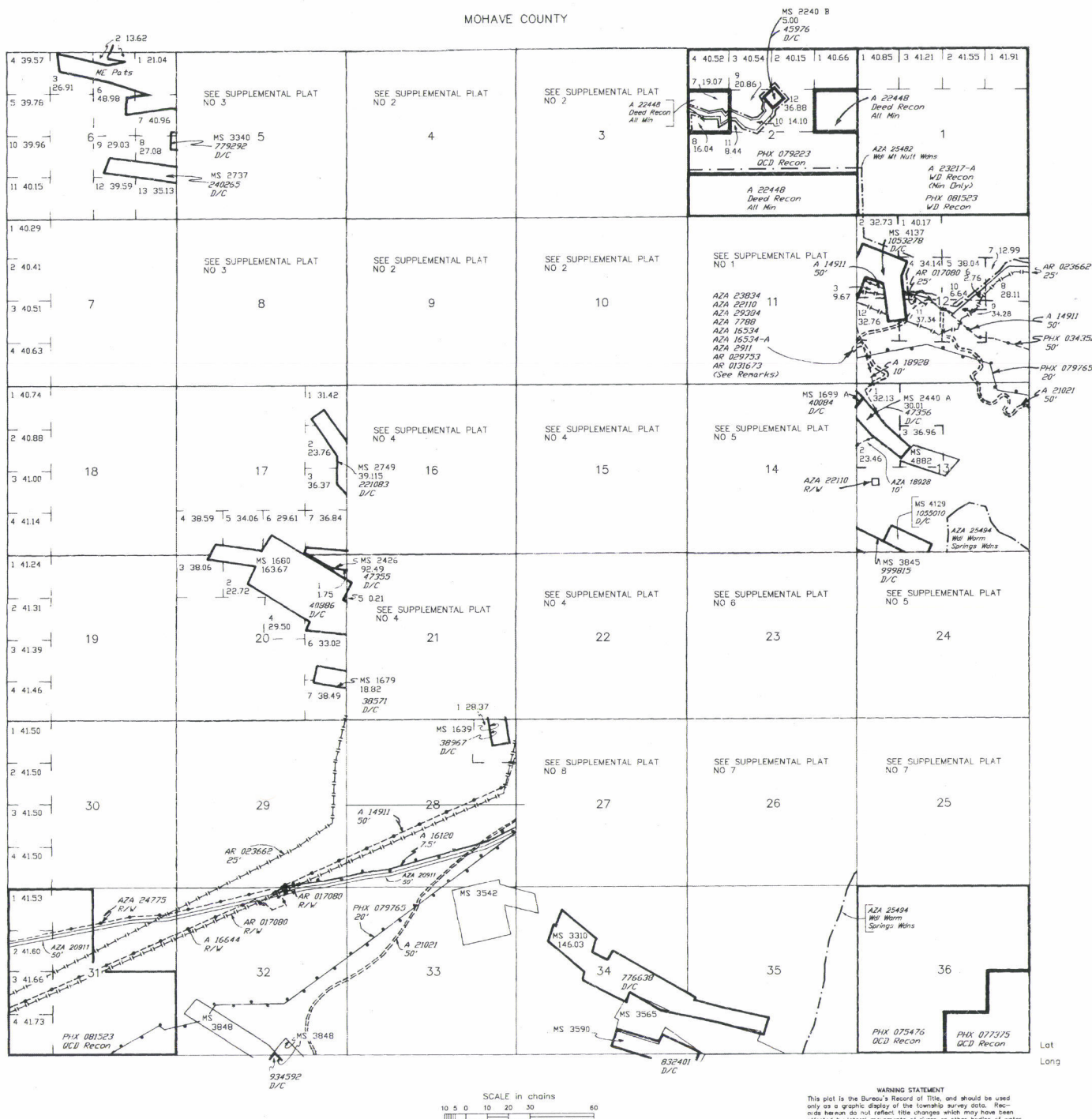
This plat is the Bureau's Record of Title, and should be used only as a graphic display of the township survey data. Records hereon do not reflect title changes which may have been effected by lateral movements of rivers or other bodies of water. Refer to the cadastral surveys for official survey information.

W	CURRENT TO	NW	GSR Mer
	3-7-2012	ACAD	T 6 N
			R 18 W

MOHAVE COUNTY

[illegible]

		20
--	--	----



MOHAVE COUNTY

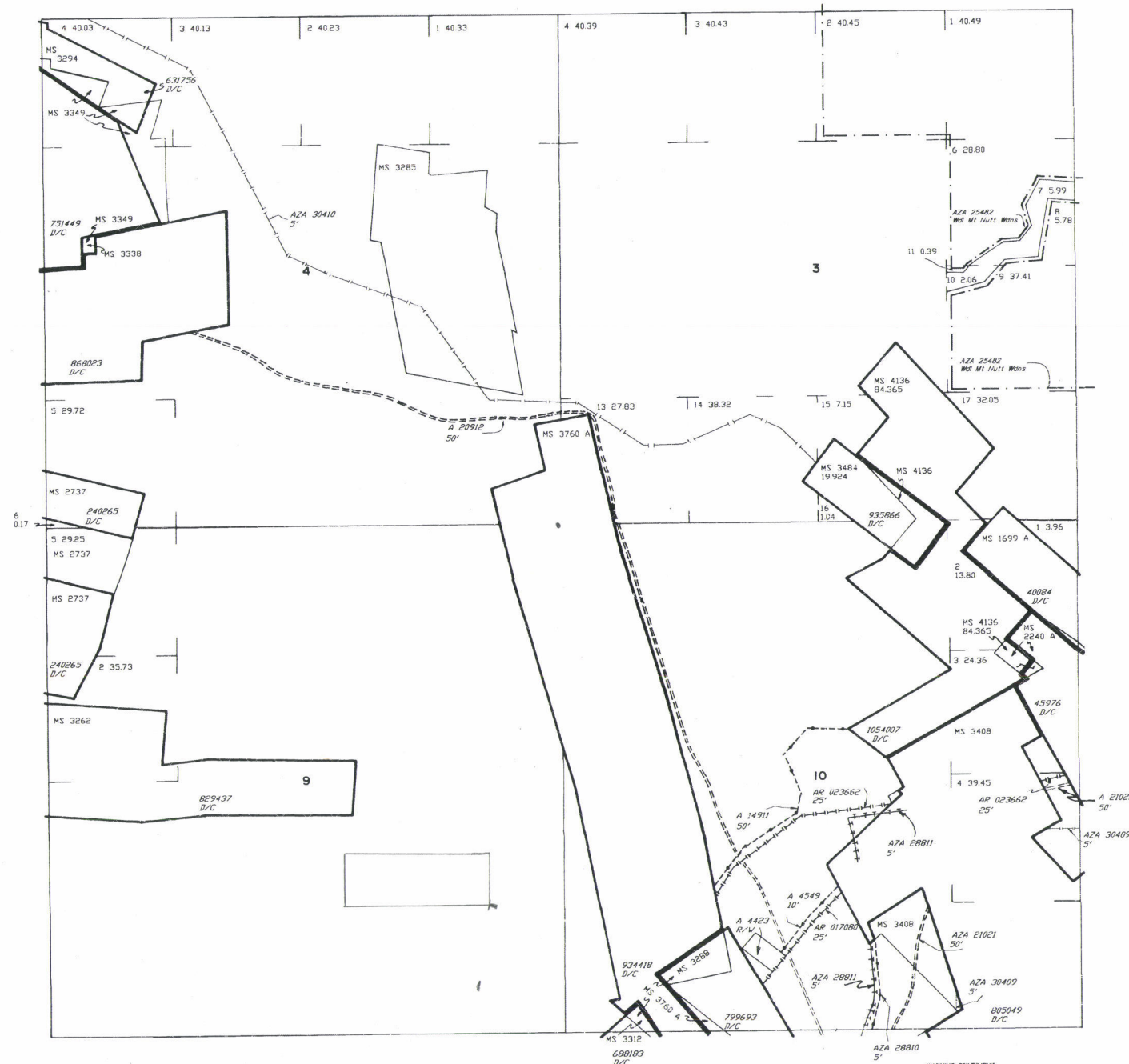
MTP
SUPPL SECS 3,4,9,10

[illegible]

DIST NO 2

GRAZING DIST NO 2

MDS 479 NE
480 NW



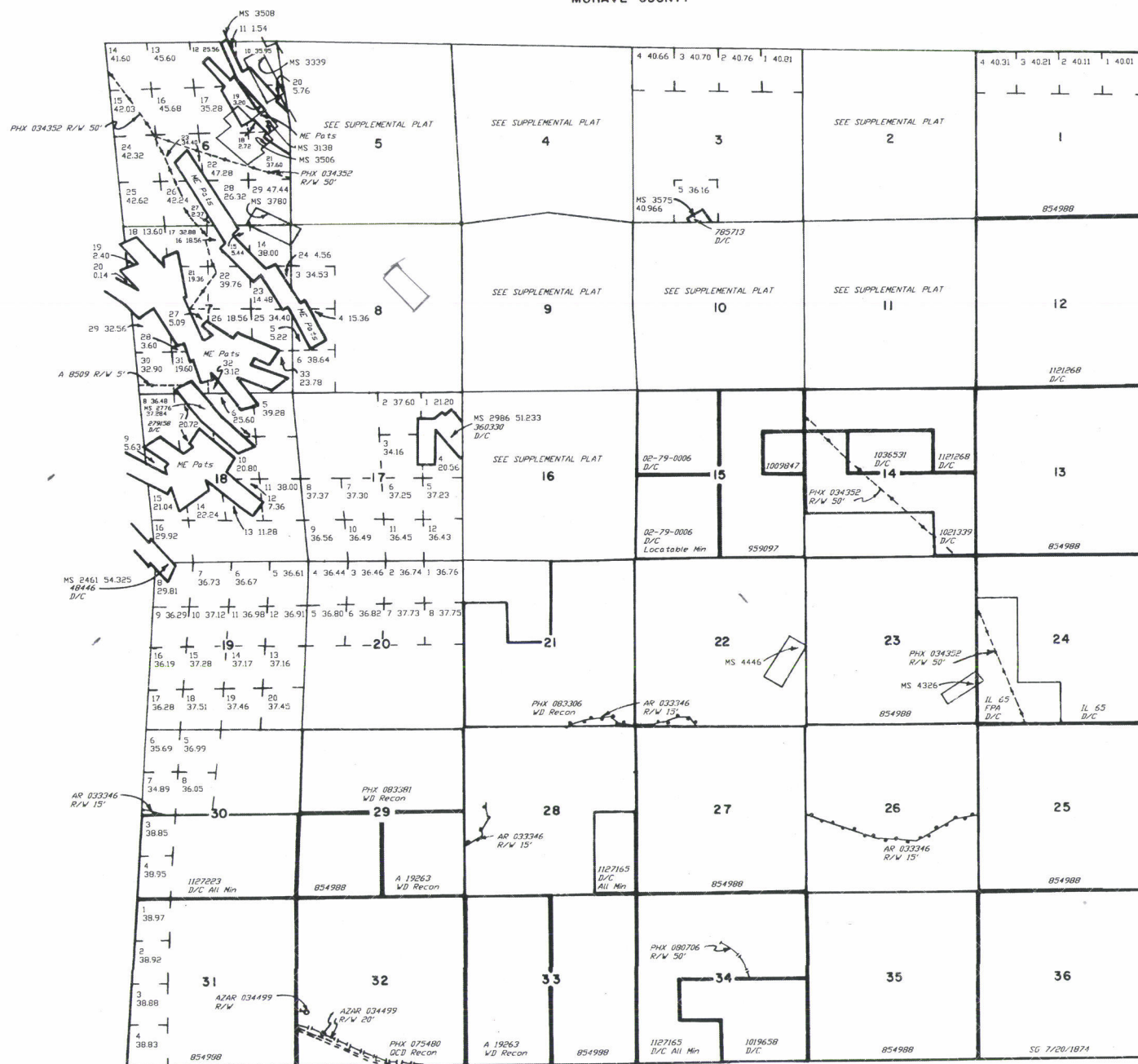
WARNING STATEMENT
This plot is the Bureau's Record of Title, and should be used only as a graphic display of the township survey data. Records hereon do not reflect title changes which may have been effected by lateral movements of rivers or other bodies of water. Refer to the cadastral surveys for official survey information.

NO 2

CURRENT TO	GS	
6-16-2003	PV	T 19 N
		R 20 W

STATUS OF PUBLIC DOMAIN
LAND AND MINERAL TITLES

MOHAVE COUNTY

[illegible]

FOR ORDERS EFFECTING DISPOSAL OR USE OF
UNIDENTIFIED LANDS WITHDRAWN FOR CLASSIFICATION,
MINERALS, WATER AND/OR OTHER PUBLIC PURPOSES,
REFER TO INDEX OF MISCELLANEOUS DOCUMENTS.

DIST NO 2

GRAZING DIST NO 2

MDS 4.31 NE

432 NW

433 SW

AZA 24026 R/W 10'

Sec 21, SI/2SE1/4

Sec. 22, SI/2SW1/4

Sec 26, N1/2S1/2

Sec 28, NW1/4NE1/4, NW1/4, NW1/4SW1/4

Sec 29, SE1/4

Sec 30, Lot 7

.....

[illegible]

Lat. 35° 14' 40" N
Long 114° 02' 20" W

T. 22 N

R. 17 W

LA PAZ COUNTY
LAKE HAVASU FIELD OFFICE

PLAT OF THE STATE OF TEXAS
PLAT OF THE COUNTY OF DALLAS

1 36.41 1 37.08 2 36.93 1 36.78 4 36.65 1 36.54 2 36.44 1 36.17 2 36.11 1 36.03 4 35.99 1 35.95 2 35.93 1 35.89 4 35.80 1 35.62 2 35.46 1 35.28 4 35.11 1 34.91 2 34.73 1 34.55

5 39.34 6 39.57 7 39.79 1 39.84 2 40.01 3 40.09 4 40.16 1 40.21 2 40.25 3 40.27 4 40.31 1 40.32 2 40.32 3 40.32 4 40.32 1 40.31 2 40.27 3 40.25 4 40.21 1 40.19 2 40.16 3 40.14 4 40.11

1061903 D/C 1085308 D/C PHX 079054 200' PHX 078172 R/W 1070897 D/C 1045685 D/C 1091192 D/C PHX 084871 QCD Recon US AZA 22075 R/W AZA 34555 16.5' AZA 033196 20' AZA 35339 20' AZA 29512 15' PHX 082262 MD Recon Air Min AZA 35339 20' 1031901 D/C PHX 079054 200' PHX 078172 R/W PHX 086650 R/W AZA 35339 20' AZA 22075 R/W AZA 33460 16.5' A 5325 O.C. R&PD 50' A 5325 R&PD 50' PHX 084871 QCD Recon SG 2/9/1928 A 160 7.5' A 8829 5' A 29285 50'

1036617 D/C 1038454 D/C 1056615 D/C 1077828 D/C 1042782 D/C 1043529 D/C 1047094 D/C 1052757 D/C 1065640 D/C 1059631 D/C 1041716 D/C 1077580 D/C 1072485 D/C 1072483 D/C 1054729 D/C

18 17 16 15 14 13 12 11 10 9 8 7 6 5 4 3 2 1

19 20 21 22 23 24 25 26 27 28 29 30 31 32 33 34 35 36

PLD 7818 MD Brando SEC 2

SG 2/9/1928

FOR ORDERS AFFECTING DISPOSAL OR USE OF
UNIDENTIFIED LANDS WITHDRAWN FOR CLASSIFICATION,
MINERALS, WATER AND/OR OTHER PUBLIC PURPOSES,
REFER TO INDEX OF MISCELLANEOUS DOCUMENTS.

R 16W	R 15W
-------	-------

T 4N

SCALE in chains

10 5 0 10 20 30 60

WARNING STATEMENT

This plot is the Bureau's Record of Title, and should be used only as a graphic display of the township survey data. Records hereon do not reflect title changes which may have been effected by lateral movements of rivers or other bodies of water. Refer to the cadastral surveys for official survey information.

Lat 33°43'24"N
Long 113°45'59"W

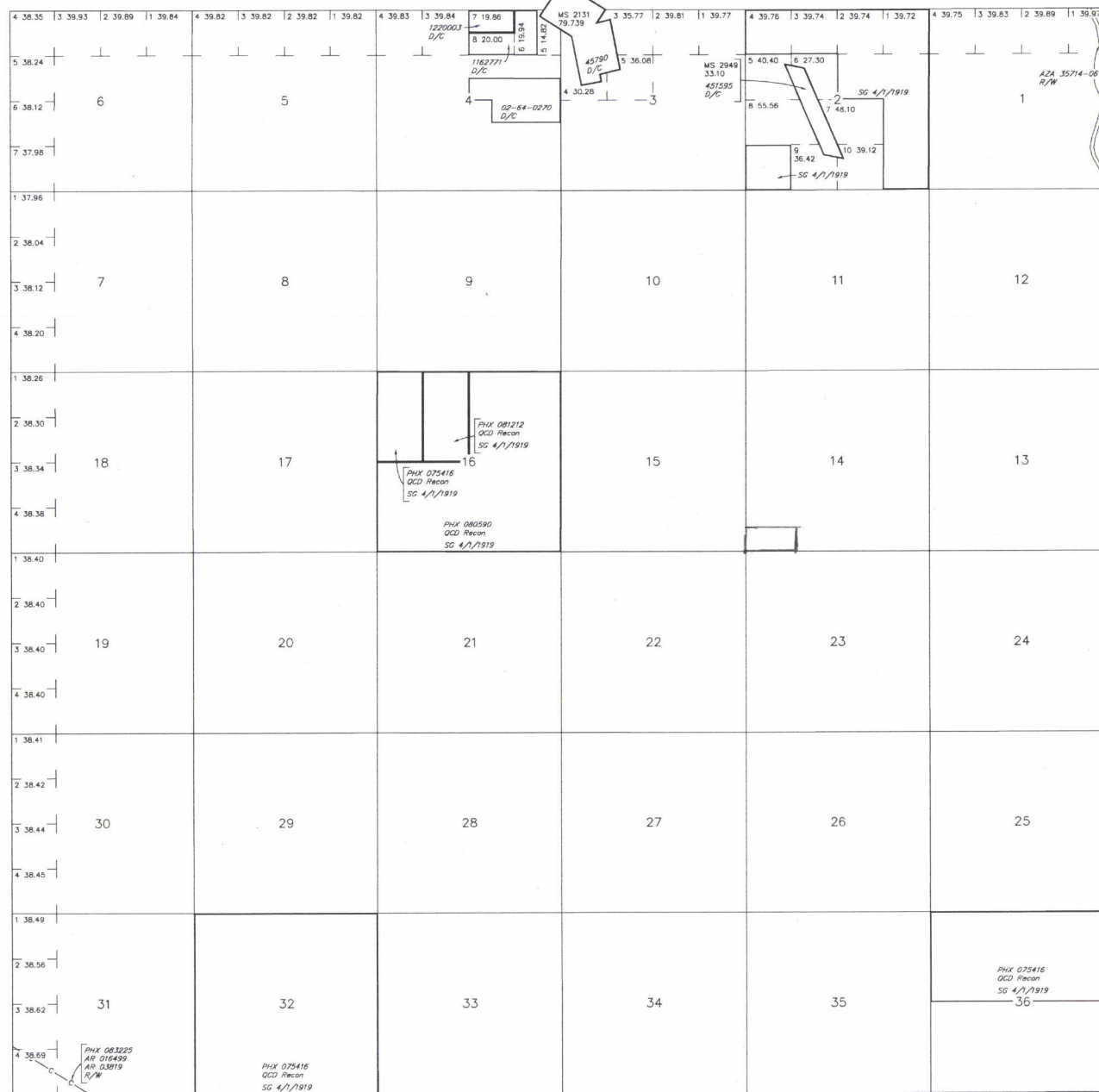
CURRENT TO	LT	GSR Mer
4-7-2016	ACAD	T 5 N
		R 15 W

LA PAZ COUNTY
YUMA FIELD OFFICE

[illegible]

Grazing Dist No 2

MDS 439 NE
440 NW



Lat 33°32'59"N
Long 114°03'48"W

SCALE in chains

WARNING STATEMENT
This plot is the Bureau's Record of Title, and should be used only as a graphic display of the township survey data. Records hereon do not reflect title changes which may have been effected by lateral movements of rivers or other bodies of water. Refer to the cadastral surveys for official survey information.

CURRENT TO	NW	GSR Mer
12-3-2014	ACAD	T <u>3</u> N
		R <u>18</u> W

T 7N	
R 6W	R 5W

MARICOPA COUNTY
HASSAYAMPA FIELD OFFICE

[illegible][illegible]

FOR ORDERS AFFECTING DISPOSAL OR USE OF
UNIDENTIFIED LANDS WITHDRAWN FOR CLASSIFICATION,
MINERALS, WATER AND/OR OTHER PUBLIC PURPOSES,
REFER TO INDEX OF MISCELLANEOUS DOCUMENTS.

MDS 296 NE
297 SW
299 SE

Lat	33°48'35"N
Long	112°43'28"W


SCALE in chains

WARNING STATEMENT

WARNING STATEMENT
This plot is the Bureau's Record of Title, and should be used only as a graphic display of the township survey data. Records hereon do not reflect title changes which may have been effected by lateral movements of rivers or other bodies of water. Refer to the cadastral surveys for official survey information.


CURRENT TO	LT	GSR Mer
11-9-2016	ACAD	T 6 N
		R 5 W

GSR Mer
T 6 N
R 5 W



GOLD RUSH

EXPEDITIONS
2091 E. MURRAY HOLLADAY RD, STE. 22E
SALT LAKE CITY, UTAH 84117



7016 1370 0001 1714 5925

2017 APR -6 P 32

PHOENIX, AZ



\$5.318 US POSTAGE
FIRST CLASS
005200031496
005200031496
005200031496

Arizona BLM
Attn: Cashier
One N. Central Ave., Ste. 800
Phoenix, AZ 85004

2017 APR -6 P 32
PHOENIX, ARIZONA

